





Chapter 5 Site Mapping

This document presents site maps for all sites assessed as part of the SHLAA Update. Sites are mapped and referenced according to the wards in which they are located.

Maps are ordered alphabetically by ward code:

AB	Abbots Langley
AS	Ashridge
BP	Bedmond and Primrose Hill
CP	Carpenders Park
CE	Chorleywood East
CW	Chorleywood West
CG	Croxley Green
CGN	Croxley Green North
CGS	Croxley Green South
E	Moor Park and Eastbury
HA	Hayling
LB	Langleybury
LV	Leavesden
MC	Maple Cross and Mill End
NW	Northwick
OH	Oxhey Hall
P	Penn
R	Rickmansworth
RW	Rickmansworth West
S	Sarratt

Sites have been mapped according to the following legend:

	Site Assessed as Deliverable/ Developable
	Broad Location Assessed as Deliverable/ Developable
	Site Considered Developable But With No Phasing Period For Development
	Site Not Considered Suitable, Available And/Or Achievable



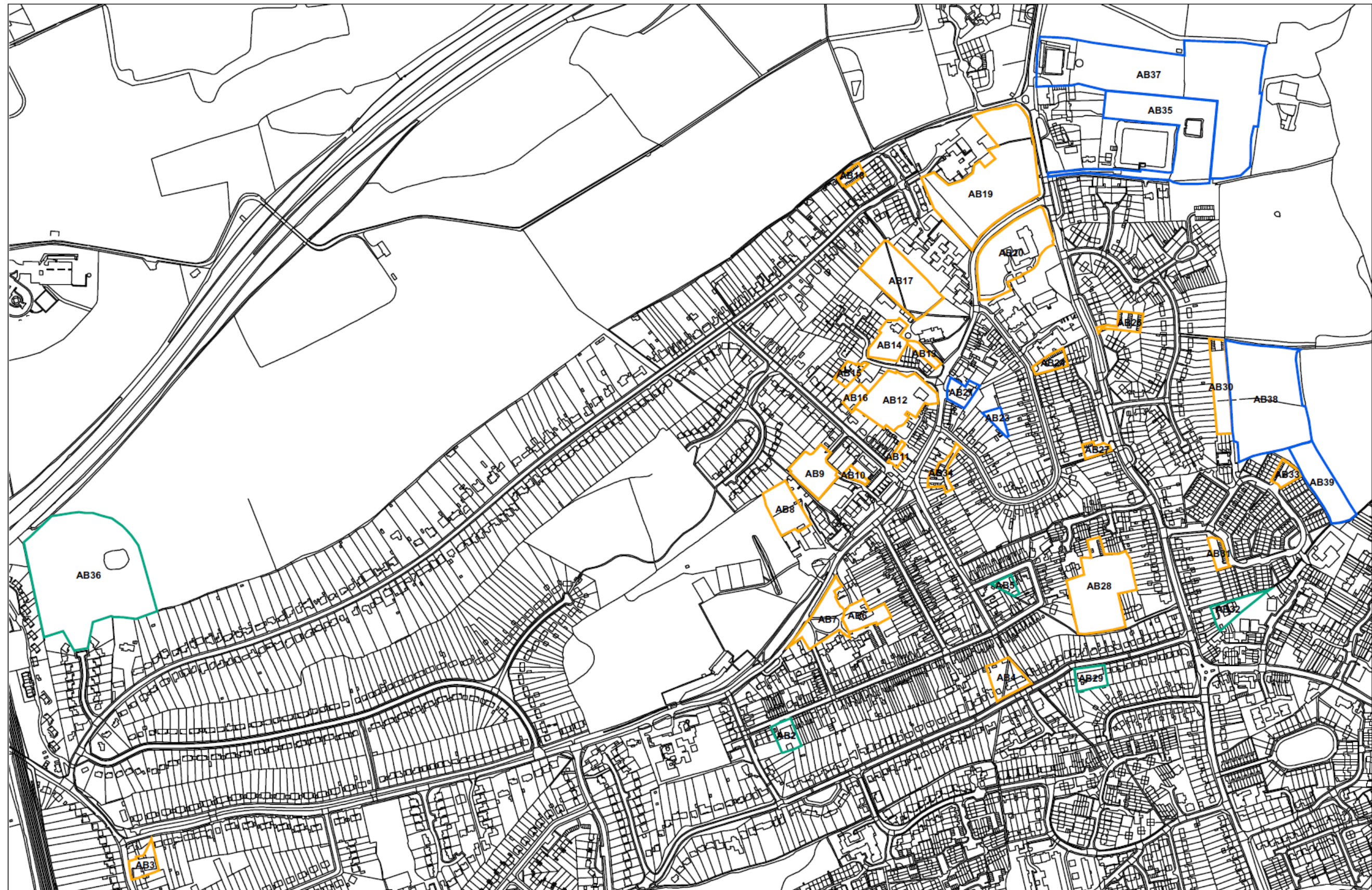
# Three Rivers District Council SHLAA Update April 2010

## Abbots Langley Ward

1:5,000 @ A3



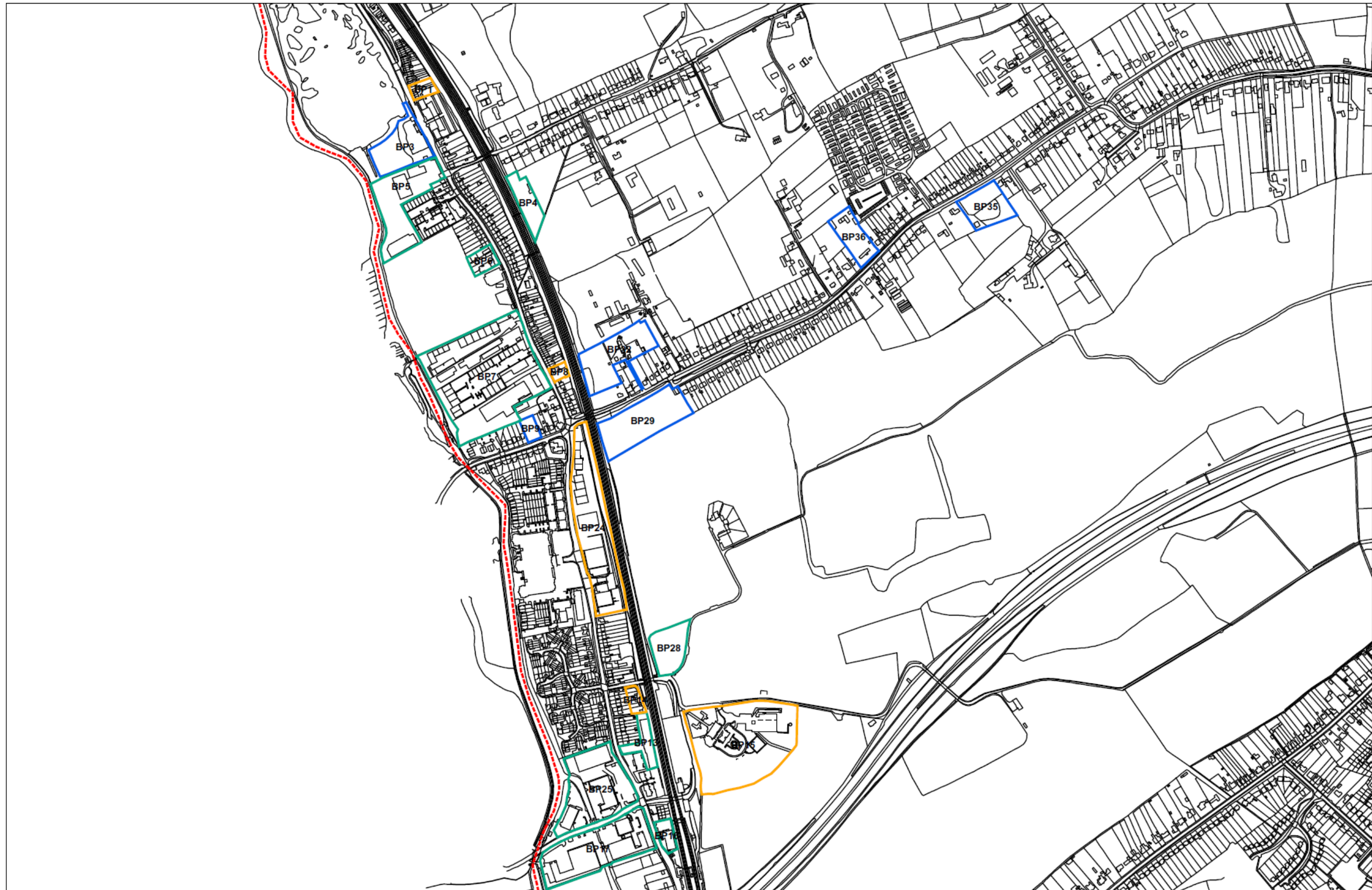
Reproduced from the Ordnance Survey map with the permission of the Controller of Her Majesty's Stationary Office. © Crown Copyright. Unauthorised reproduction infringes Crown copyright and may lead to prosecution and civil proceedings. Three Rivers District Council Licence No. 100018686



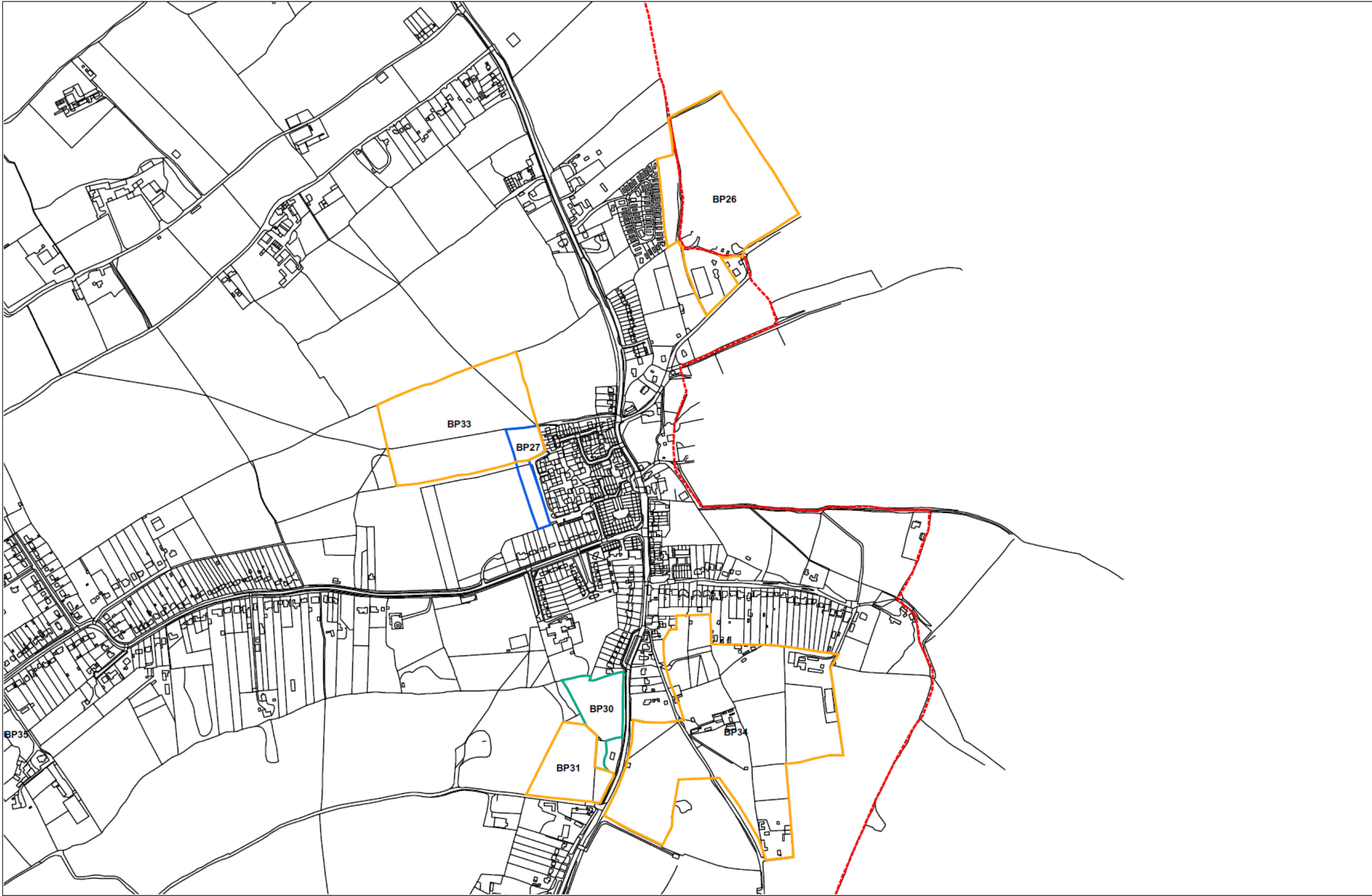








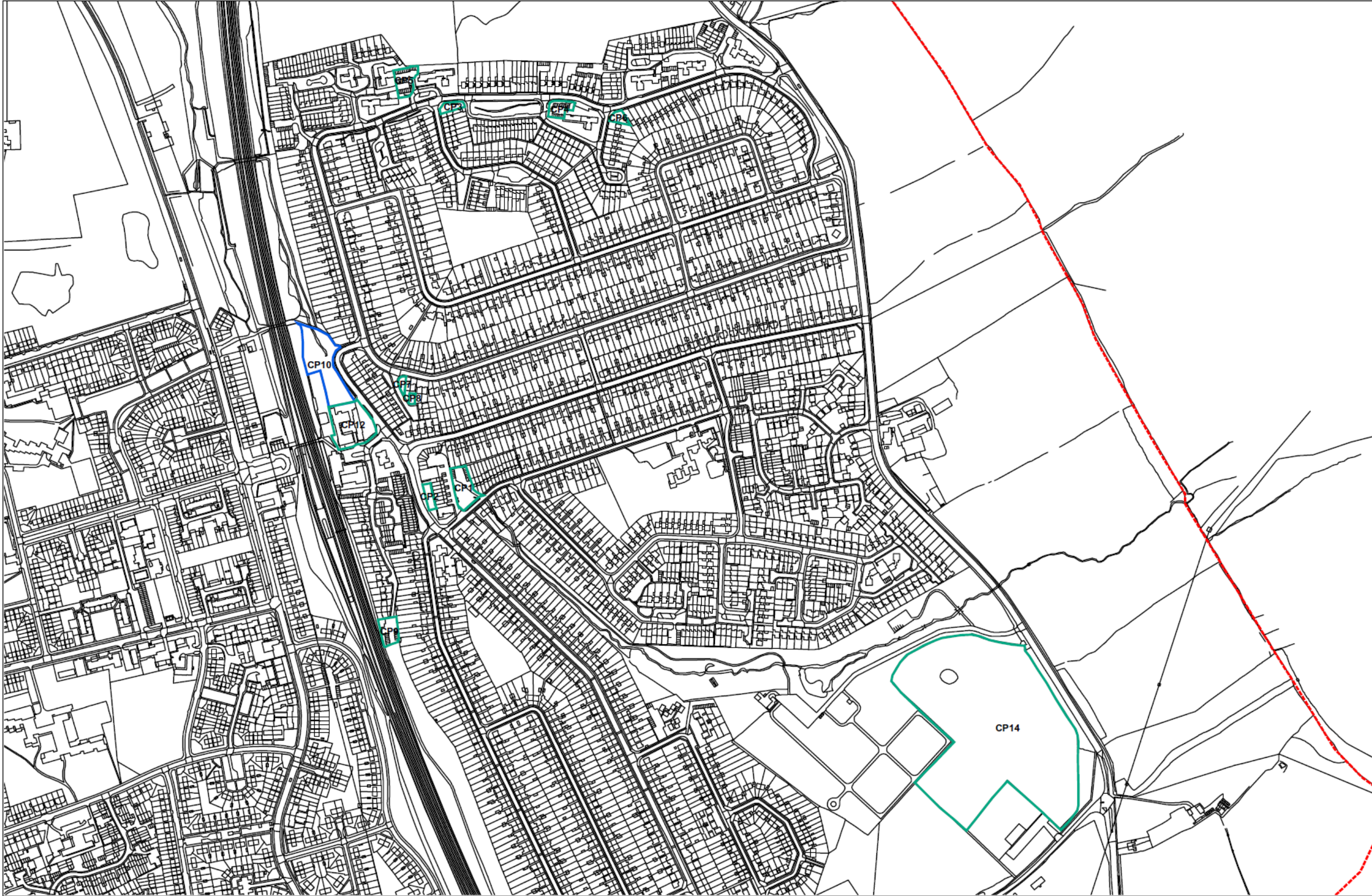








Reproduced from the Ordnance Survey map with the permission of the Controller of Her Majesty's Stationary Office. © Crown Copyright. Unauthorised reproduction infringes Crown copyright and may lead to prosecution and civil proceedings. Three Rivers District Council Licence No. 100018686







Reproduced from the Ordnance Survey map with the permission of the Controller of Her Majesty's Stationary Office. © Crown Copyright. Unauthorised reproduction infringes Crown copyright and may lead to prosecution and civil proceedings. Three Rivers District Council Licence No. 100018686

1:5,000 @ A3