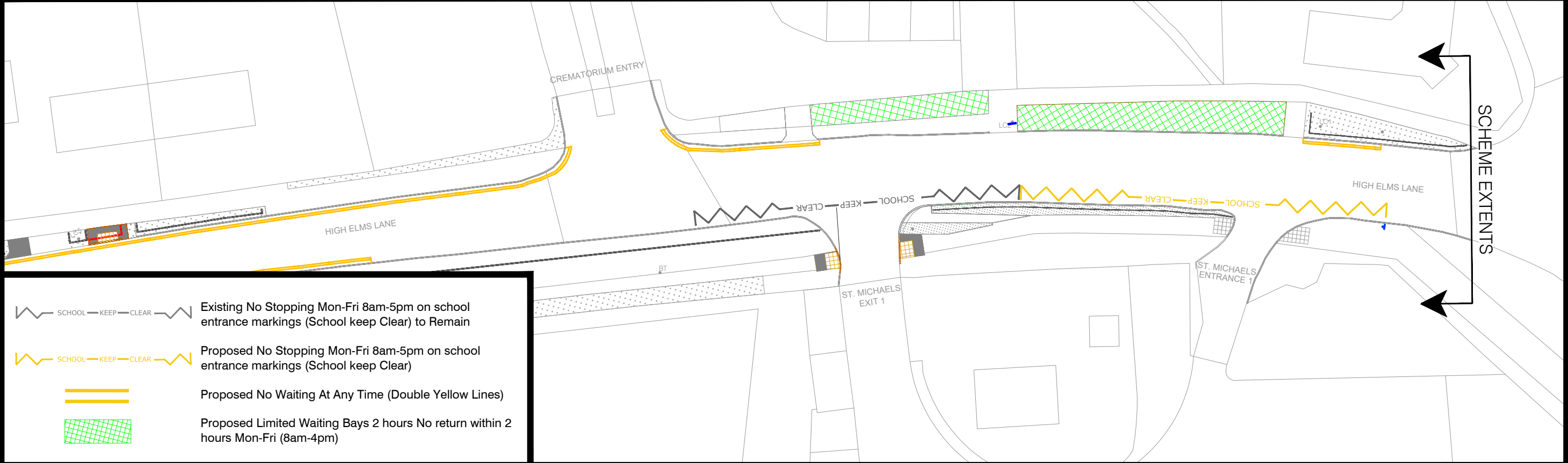




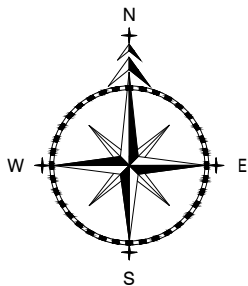


 Grass-crete allowing parking



-  Existing No Stopping Mon-Fri 8am-5pm on school entrance markings (School keep Clear) to Remain
-  Proposed No Stopping Mon-Fri 8am-5pm on school entrance markings (School keep Clear)
-  Proposed No Waiting At Any Time (Double Yellow Lines)
-  Proposed Limited Waiting Bays 2 hours No return within 2 hours Mon-Fri (8am-4pm)



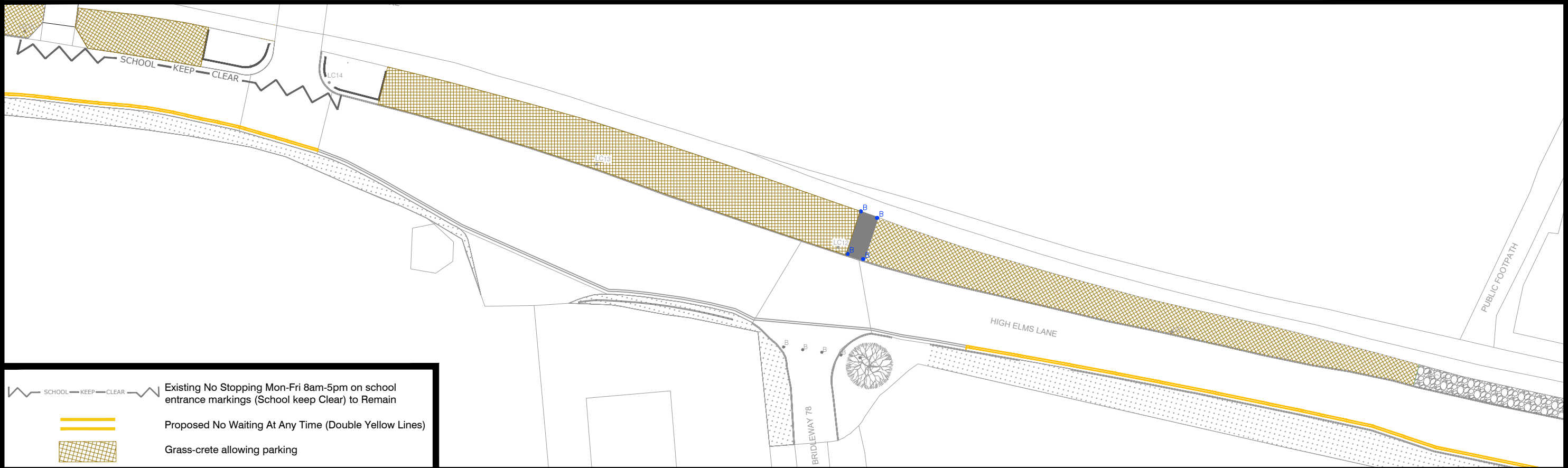
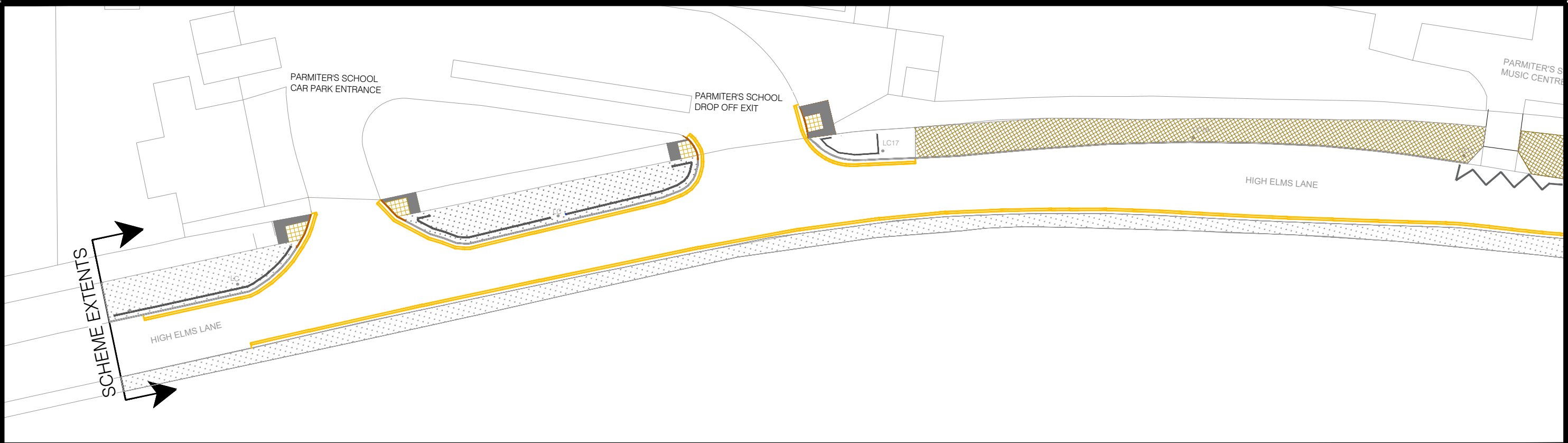
ADL House,  
The Oaklands Business  
Park  
Yate, Bristol,  
BS37 5NA  
01454 332100  
info@adltraffic.co.uk


- NOTES**
1. PRELIMINARY DESIGN PROVIDED FOR ILLUSTRATIVE PURPOSES ONLY. ALL DETAILS ARE SUBJECT TO INCLUDING CHECKING STATUTORY SERVICE APPARATUS.
  2. DO NOT SCALE FROM THIS DRAWING.
  3. BACKGROUND PLAN IS BASED UPON A DIGITAL OSBASE.
  4. ALL DETAILS TO BE CONFIRMED ON SITE AND ON A TOPOGRAPHICAL SURVEY.
  5. ALL TRACKS ASSUME GRADIENTS AND CAMBERS DO NOT EXCEED 1:60 AND 1:40 RESPECTIVELY OTHERWISE VEHICLE MANOEUVRABILITY MAY BE AFFECTED.
  6. ALL LAND OWNERSHIP DETAILS, EXTENT OF ADOPTED HIGHWAY AND RIGHTS OF WAY TO BE CONFIRMED.
  7. ASSUMES ALL LANDSCAPING CAN BE ALTERED AND NO TREES ARE SUBJECT TO TPO.
- © Copyright ADL Traffic and Highways Engineering Ltd

AMENDMENTS		
REF.	DATE	DESCRIPTION


ADL Job No.	5653-05
-------------	---------

Project High Elms Lane Garston			
Title Proposed Restrictions			
Date 25.3.25	Drawn LO		
Checked TH	Date 25.3.25	Approved TH	Date 25.3.25
Scale NTS @ A3	Drg No. 5653-05		Rev. C






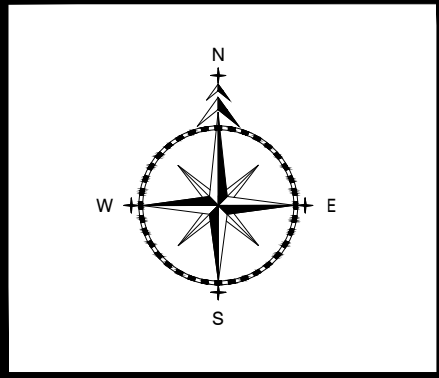
Existing No Stopping Mon-Fri 8am-5pm on school entrance markings (School keep Clear) to Remain



Proposed No Waiting At Any Time (Double Yellow Lines)



Grass-crete allowing parking



ADL House,  
The Oaklands Business  
Park  
Yate, Bristol,  
BS37 5NA  
  
01454 332100  
info@adltraffic.co.uk

NOTES

1. PRELIMINARY DESIGN PROVIDED FOR ILLUSTRATIVE PURPOSES ONLY. ALL DETAILS ARE SUBJECT TO INCLUDING CHECKING STATUTORY SERVICE APPARATUS.
  2. DO NOT SCALE FROM THIS DRAWING.
  3. BACKGROUND PLAN IS BASED UPON A DIGITAL OSBASE.
  4. ALL DETAILS TO BE CONFIRMED ON SITE AND ON A TOPOGRAPHICAL SURVEY.
  5. ALL TRACKS ASSUME GRADIENTS AND CAMBERS DO NOT EXCEED 1:60 AND 1:40 RESPECTIVELY OTHERWISE VEHICLE MANOEUVRABILITY MAY BE AFFECTED.
  6. ALL LAND OWNERSHIP DETAILS, EXTENT OF ADOPTED HIGHWAY AND RIGHTS OF WAY TO BE CONFIRMED.
  7. ASSUMES ALL LANDSCAPING CAN BE ALTERED AND NO TREES ARE SUBJECT TO TPO.
- © Copyright ADL Traffic and Highways Engineering Ltd

AMENDMENTS

REF.	DATE	DESCRIPTION

ADL Job No.

5653-05

Project High Elms Lane Garston			
Title Proposed Restrictions			
Date 25.3.25	Drawn LO		
Checked TH	Date 25.3.25	Approved TH	Date 25.3.25
Scale NTS @ A3	Drg No. 5653-05		Rev. C