

**THE THREE RIVERS DISTRICT COUNCIL  
(ON-STREET PARKING PLACES, LOADING PLACES AND WAITING, LOADING AND  
STOPPING RESTRICTIONS) (NO.2) ORDER 2025  
(VARIATION) ORDER No.6 2026**

NOTICE is given that THREE RIVERS DISTRICT COUNCIL pursuant to arrangements made with Hertfordshire County Council has made the above Order under the Road Traffic Regulation Act 1984 and all other enabling powers. The effect of the Order is to:

- Include within the order, on-street parking places, loading places and waiting, loading and stopping restrictions as shown within the proposed map tiles and amend the Map Tile List.
- Remove the provision of 50% discount applicable in respect of one-day residents' visitor's permits applicable to residents who are over 60 years of age.
- Remove the availability of annual residents' visitors permit.

The proposals are necessary to help preserve the amenities in the area.

The Order shall come into operation on **6 July 2026**.

Documents giving more details of the proposals are available for public inspection at [www.threerivers.gov.uk/services/parking/traffic-regulation-orders](http://www.threerivers.gov.uk/services/parking/traffic-regulation-orders). Copies may also be made available on request.

If any person wishes to question the validity of the Order or of any of its provisions on the grounds that it or they are not within the powers conferred by the Act, or that any requirement of the Act or of any instrument made under the Act has not been complied with that person may, within six weeks from the date the Order was made, apply for the purpose to the High Court.

Director of Finance  
Three Rivers District Council  
12 June 2026

**THREE RIVERS DISTRICT COUNCIL  
TRAFFIC REGULATION ORDER**

**THE THREE RIVERS DISTRICT COUNCIL  
(ON-STREET PARKING PLACES, LOADING PLACES AND WAITING, LOADING AND  
STOPPING RESTRICTIONS) (NO.2) ORDER 2025  
(VARIATION) ORDER No.6 2026**

Three Rivers District Council, pursuant to arrangements made with Hertfordshire County Council under Section 19 of the Local Government Act 2000 and The Local Authorities (Arrangements for the Discharge of Functions) (England) Regulations 2000 in exercise of the powers conferred on the said County Council under sections 1, 2, 3, 4, 5, 32, 35, 36, 45, 46, 47, 53 and 124 and Part IV of Schedule 9 to the Road Traffic Regulation Act 1984, and of all other enabling powers, and after consultation with the Chief Officer of Police in accordance with Part III of Schedule 9 to the 1984 Act, hereby makes the following Order:

1. This Order shall come into operation on the sixth day of July 2026 and may be sited as The Three Rivers District Council (On-Street Parking Places, Loading Places and Waiting, Loading and Stopping Restrictions) (No.2) Order 2025 (Variation) Order No.6 2026, hereinafter referred to as 'this Order';
2. The provisions of The Three Rivers District Council (On-Street Parking Places, Loading Places and Waiting, Loading and Stopping Restrictions) (No.2) Order 2025 shall be amended as follows:

**Delete** the entire paragraph in schedule 4 (a) (iii) for the 50% discount applicable in respect for one-day residents' visitor's permits made by residents who are over 60 years of age.

Delete the entire paragraph in Article 32 (1) (a) for one annual residents' visitor's permit, valid for one year.

Within Schedule 1 the Map Tile List will be amended as listed in the schedule to this Order

3. The interpretation Act 1978 shall apply for the interpretation of this Order as it applies for the interpretation of an Act of Parliament.
4. The Order of 2025 is hereby varied as identified in the on-street plans.
5. The restrictions imposed by this Order and detailed on the on-street plan, shall be in addition to and not in derogation from any restriction or requirement imposed by any other regulation made or having effect as if made under the Act of 1984 or by or under any other enactment.

## SCHEDULE – MAP TILE LIST

Map tile	Effective Date
AA19 (Rev.2)	6 July 2026
AA20 (Rev.1)	6 July 2026
AA51 (Rev.1)	6 July 2026
AA52 (Rev.1)	6 July 2026
AB19 (Rev.1)	6 July 2026
AB20 (Rev.1)	6 July 2026
AB21 (Rev.1)	6 July 2026
AB50 (Rev.1)	6 July 2026
AB54 (Rev.1)	6 July 2026
AC21 (Rev.1)	6 July 2026
AC50 (Rev.1)	6 July 2026
B40 (Rev.1)	6 July 2026
C43 (Rev.1)	6 July 2026
F53 (Rev.1)	6 July 2026
H44 (Rev.1)	6 July 2026
H47 (Rev.1)	6 July 2026
H49 (Rev.1)	6 July 2026
I47 (Rev.1)	6 July 2026
I48 (Rev.1)	6 July 2026
J46 (Rev.1)	6 July 2026
J47 (Rev.1)	6 July 2026
J48 (Rev.1)	6 July 2026
K46 (Rev.1)	6 July 2026
K47 (Rev.1)	6 July 2026
L49 (Rev.1)	6 July 2026
L50 (Rev.1)	6 July 2026
M48 (Rev.1)	6 July 2026
M49 (Rev.1)	6 July 2026
M50 (Rev.1)	6 July 2026
N49 (Rev.1)	6 July 2026
O43 (Rev.1)	6 July 2026
P8 (Rev.1)	6 July 2026
P9 (Rev.1)	6 July 2026

Map tile	Effective Date
P10 (Rev.1)	6 July 2026
P42 (Rev.1)	6 July 2026
P43 (Rev.1)	6 July 2026
Q10 (Rev.1)	6 July 2026
Q11 (Rev.1)	6 July 2026
Q12 (Rev.1)	6 July 2026
Q13 (Rev.1)	6 July 2026
Q15 (Rev.1)	6 July 2026
Q38 (Rev.1)	6 July 2026
Q42 (Rev.1)	6 July 2026
Q43 (Rev.1)	6 July 2026
R41 (Rev.1)	6 July 2026
R42 (Rev.1)	6 July 2026
R43 (Rev.1)	6 July 2026
S39 (Rev.1)	6 July 2026
S40 (Rev.1)	6 July 2026
S41 (Rev.1)	6 July 2026
S42 (Rev.1)	6 July 2026
S50 (Rev.1)	6 July 2026
T19 (Rev.3)	6 July 2026
T40 (Rev.1)	6 July 2026
T55 (Rev.1)	6 July 2026
T56 (Rev.1)	6 July 2026
U53 (Rev.1)	6 July 2026
V20 (Rev.1)	6 July 2026
V21 (Rev.1)	6 July 2026
V22 (Rev.1)	6 July 2026
V9 (Rev.1)	6 July 2026
W20 (Rev.1)	6 July 2026
Y52 (Rev.1)	6 July 2026
Z50 (Rev.1)	6 July 2026
Z51 (Rev.1)	6 July 2026
Z52 (Rev.1)	6 July 2026
Z53 (Rev.1)	6 July 2026

IN WITNESS whereof the Common Seal of the Three Rivers District Council was hereunto affixed

This day 11<sup>th</sup> June 2026.

The Common Seal of  
Three Rivers District Council  
was hereunto affixed in the  
presence of :-



*Phil King*

Authorised Signatory

Phil King

Data Protection and Resilience Manager



## **STATEMENT OF REASONS**

### **THREE RIVERS DISTRICT COUNCIL**

#### **(ON-STREET PARKING PLACES, LOADING PLACES AND WAITING, LOADING AND STOPPING RESTRICTIONS) (NO.2) ORDER 2025 (VARIATION) ORDER No.6 2026**

Three Rivers District Council (pursuant to arrangement made with Hertfordshire County Council) has made the Three Rivers District Council (On-Street Parking Places, Loading Places and Waiting, Loading and Stopping Restrictions) (NO.2) Order 2025 (Variation) Order No.6 2026 under the Road Traffic Regulation Act 1984 (as amended).

The general effect of the Order is to:

- Include within the order, on-street parking places, loading places and waiting, loading and stopping restrictions as shown within the proposed map tiles and amend the Map Tile List.
- Remove the provision of 50% discount applicable in respect of one-day residents' visitor's permits applicable to residents who are over 60 years of age.
- Remove the availability of annual residents' visitors permit.

The order is necessary to help preserve the amenities in the area.

It is intended that these measures will:















- Increase the available provision of residents parking places
- Reduce instances of inappropriate or inconsiderate parking
- Improve access to adjacent properties
- Reduce congestion
- Improve road safety

The order has been made following a consultation with Residents, District Councillors, Hertfordshire County Council, Hertfordshire Constabulary and all other statutory consultees, taking into account Section 122 of Road Traffic Regulation Act 1984.

Director of Finance  
Three Rivers District Council  
12 May 2026








# Legend

## Bays





-  Permit Holder Only
-  Business Permit Holder Only
-  Pay and Display/Pay by Phone
-  Shared Use (Permit/Non-permit Holder bays)
-  Ambulance Bays
-  Bus Stop
-  Disabled Bays
-  Loading Bays
-  Motorcycle Bay
-  Police Bay
-  Bus Stand
-  Limited Waiting (No charge)
-  Free Bays (No limited waiting)
-  Taxi Bays

 Keep Clear area

## Lines

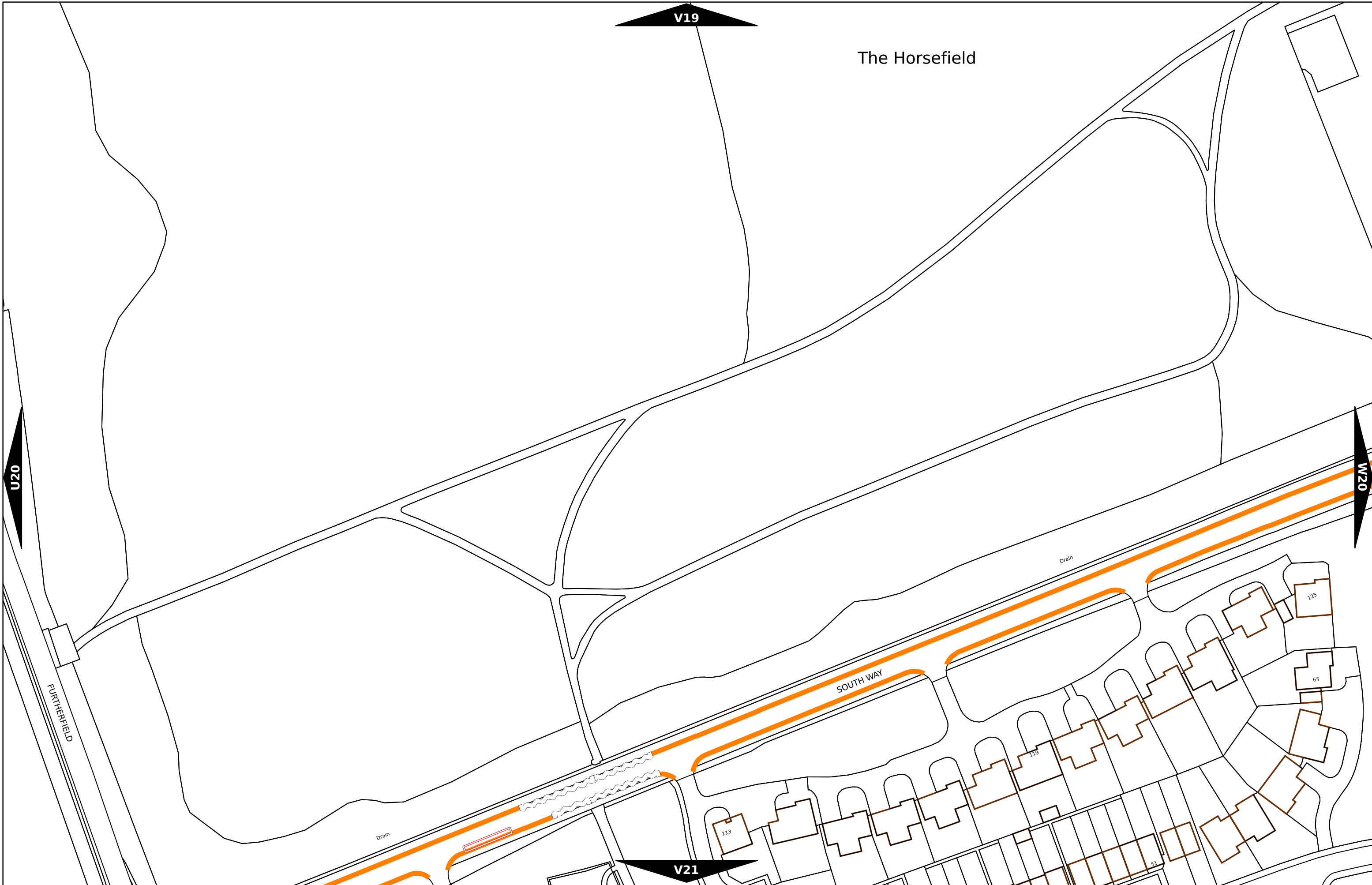
-  No Waiting (with time restriction)
-  No Waiting At Any Time
-  Crossing (Zig Zag)
-  Crossing Point
-  Keep Clear (Zig Zag)
-  No Loading At Any Time
-  No Loading (with time restriction)

## Restriction Areas

-  Lorry waiting restriction zone
-  No parking on footway or verge zone
-  Permit Parking Areas
-  Controlled Parking Zone

### Notes:

Except as noted above, any restrictions that are not labelled have the control hours of the Controlled Parking Zone or Permit Parking Area in which they are contained.



THE THREE RIVERS DISTRICT COUNCIL (ON-STREET PARKING PLACES, LOADING PLACES AND WAITING, LOADING AND STOPPING RESTRICTIONS)

© Crown copyright and database rights 2025 OS  
AC0000849984.  
You are permitted to use this data solely to enable you to respond to, or interact with, the organisation that provided you with the data. You are not permitted to copy, sub-license, distribute or sell any of this data to third parties in any form.



Scale at A3	1:1000
Print Date	01-May-2026
Map Tile	V20
Revision	
Status	PROPOSED

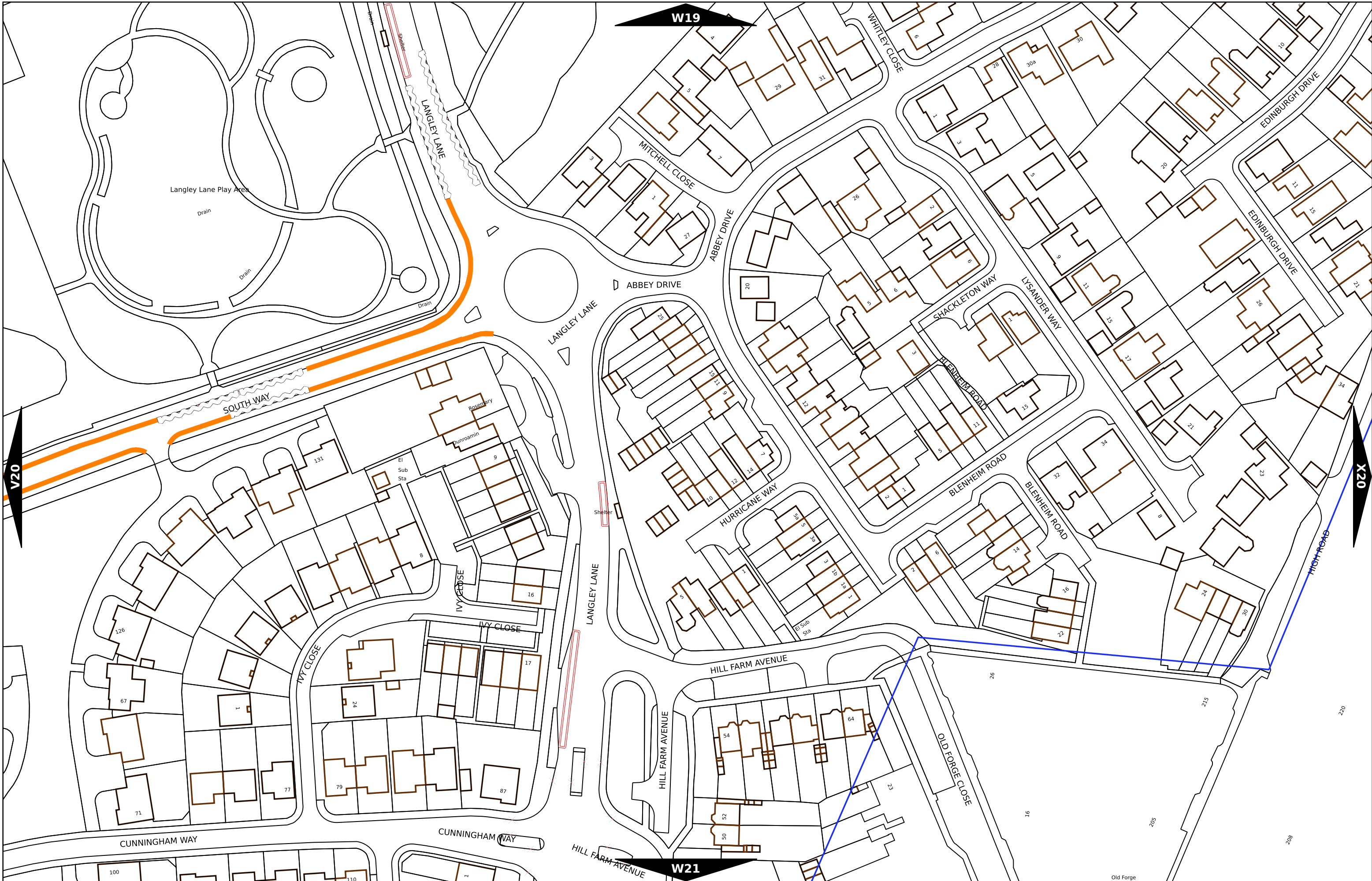


THE THREE RIVERS DISTRICT COUNCIL (ON-STREET PARKING PLACES, LOADING PLACES AND WAITING, LOADING AND STOPPING RESTRICTIONS)

© Crown copyright and database rights 2025 OS AC000849984.  
 You are permitted to use this data solely to enable you to respond to, or interact with, the organisation that provided you with the data. You are not permitted to copy, sub-license, distribute or sell any of this data to third parties in any form.




Scale at A3	1:1000
Print Date	01-May-2026
Map Tile	V22
Revision	
Status	PROPOSED

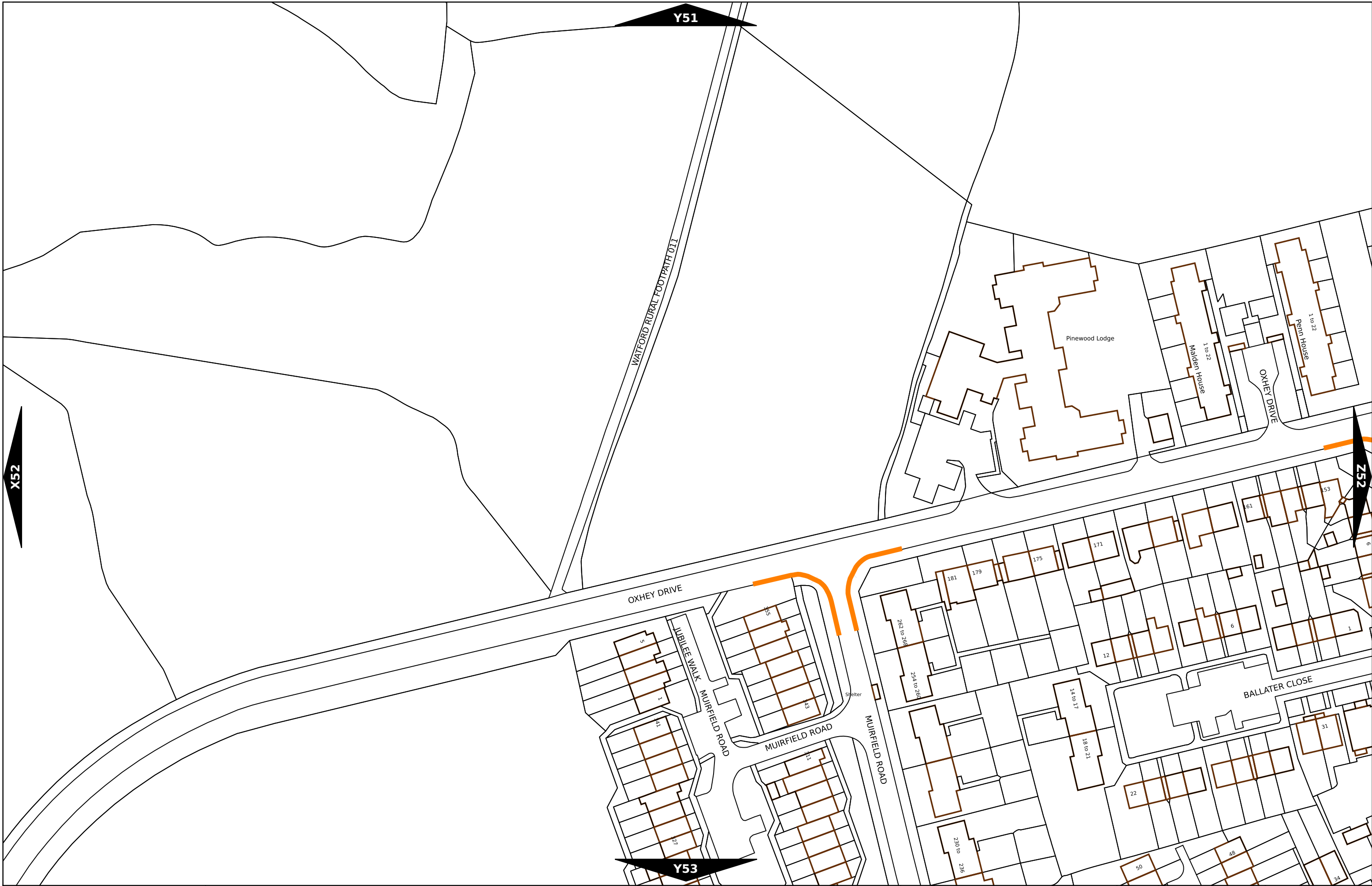


THE THREE RIVERS DISTRICT COUNCIL (ON-STREET PARKING PLACES, LOADING PLACES AND WAITING, LOADING AND STOPPING RESTRICTIONS)

© Crown copyright and database rights 2025 OS  
AC000849984.  
You are permitted to use this data solely to enable you to respond to, or interact with, the organisation that provided you with the data. You are not permitted to copy, sub-license, distribute or sell any of this data to third parties in any form.



Scale at A3	1:1000
Print Date	01-May-2026
Map Tile	W20
Revision	
Status	PROPOSED

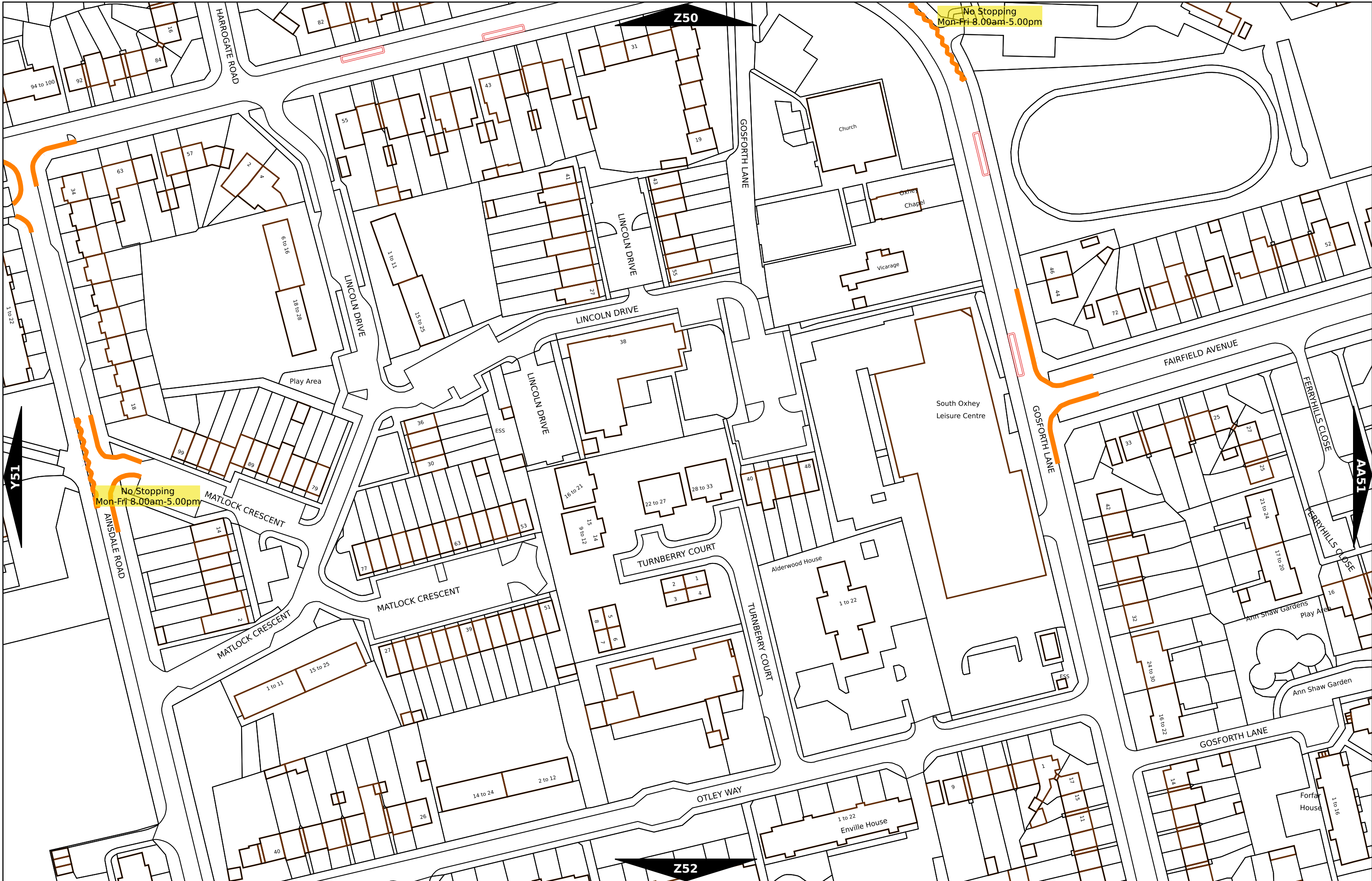


THE THREE RIVERS DISTRICT COUNCIL (ON-STREET PARKING PLACES, LOADING PLACES AND WAITING, LOADING AND STOPPING RESTRICTIONS)

© Crown copyright and database rights 2025 OS AC0000849984.  
 You are permitted to use this data solely to enable you to respond to, or interact with, the organisation that provided you with the data. You are not permitted to copy, sub-license, distribute or sell any of this data to third parties in any form.



Scale at A3	1:1000
Print Date	01-May-2026
Map Tile	Y52
Revision	
Status	PROPOSED

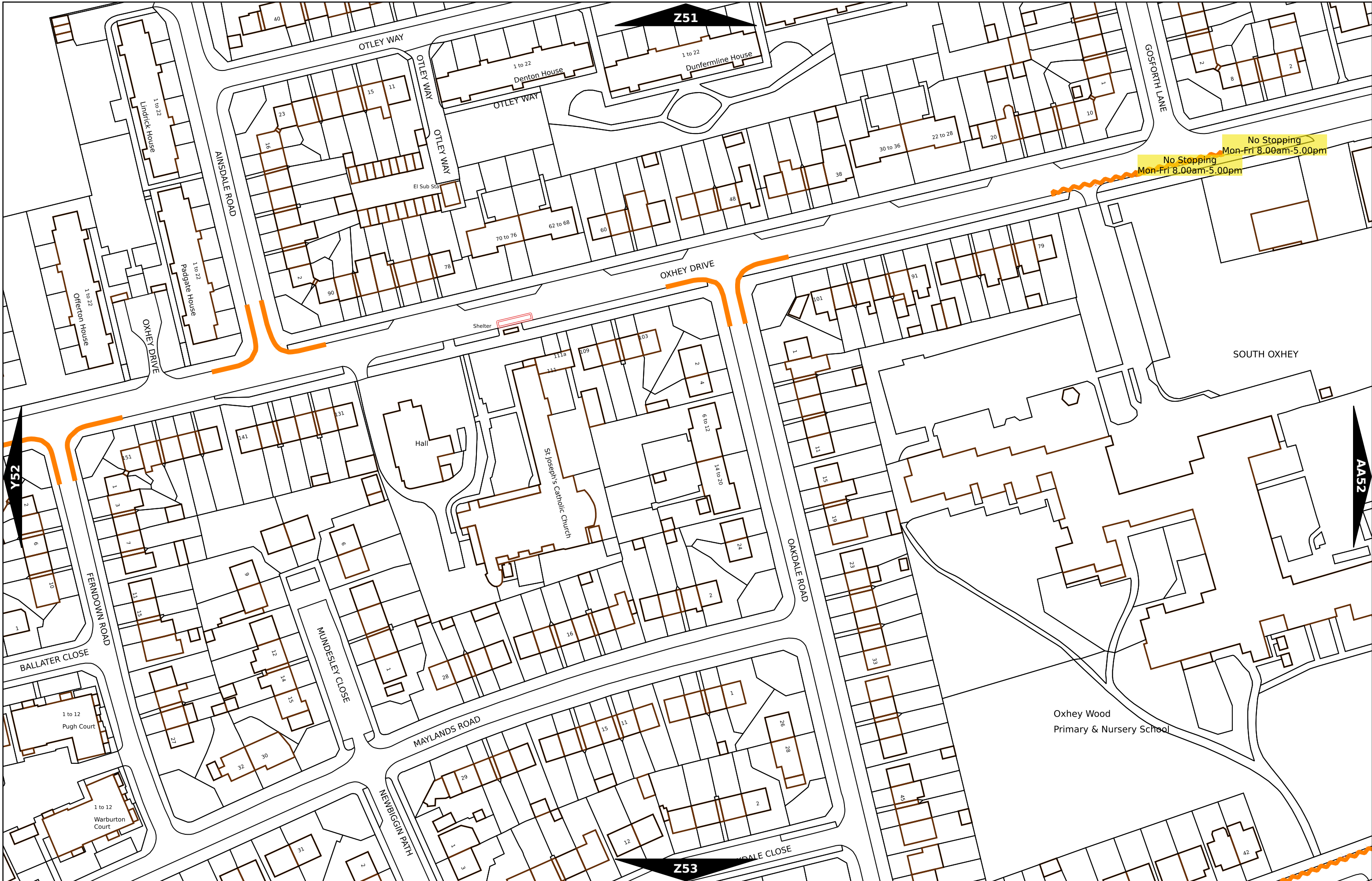


THE THREE RIVERS DISTRICT COUNCIL (ON-STREET PARKING PLACES, LOADING PLACES AND WAITING, LOADING AND STOPPING RESTRICTIONS)

© Crown copyright and database rights 2025 OS  
 AC000849984.  
 You are permitted to use this data solely to enable you to respond to, or interact with, the organisation that provided you with the data. You are not permitted to copy, sublicense, distribute or sell any of this data to third parties in any form.



Scale at A3	1:1000
Print Date	01-May-2026
Map Tile	Z51
Revision	
Status	PROPOSED

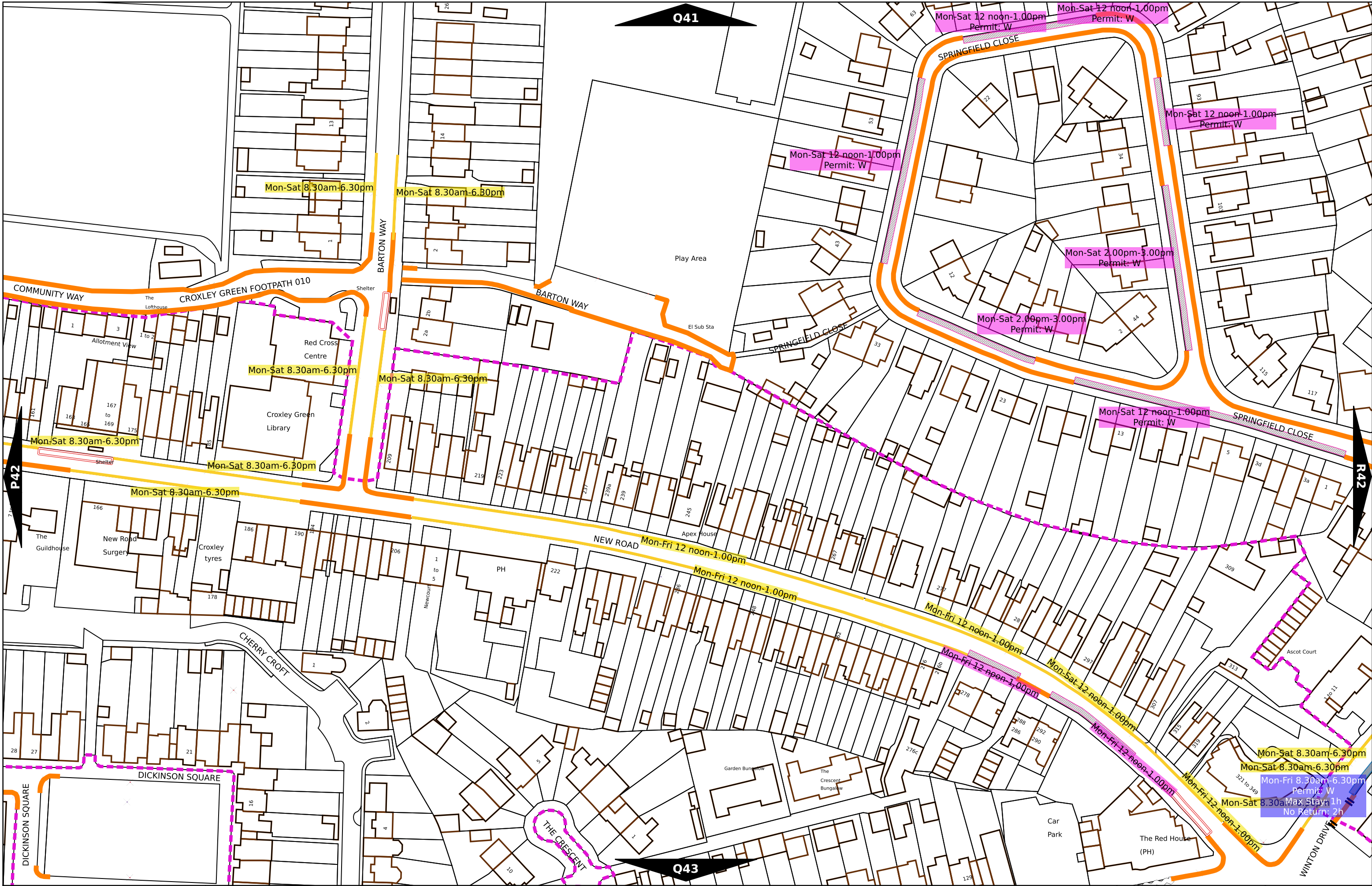


THE THREE RIVERS DISTRICT COUNCIL (ON-STREET PARKING PLACES, LOADING PLACES AND WAITING, LOADING AND STOPPING RESTRICTIONS)

© Crown copyright and database rights 2025 OS AC000849984.  
 You are permitted to use this data solely to enable you to respond to, or interact with, the organisation that provided you with the data. You are not permitted to copy, sub-license, distribute or sell any of this data to third parties in any form.



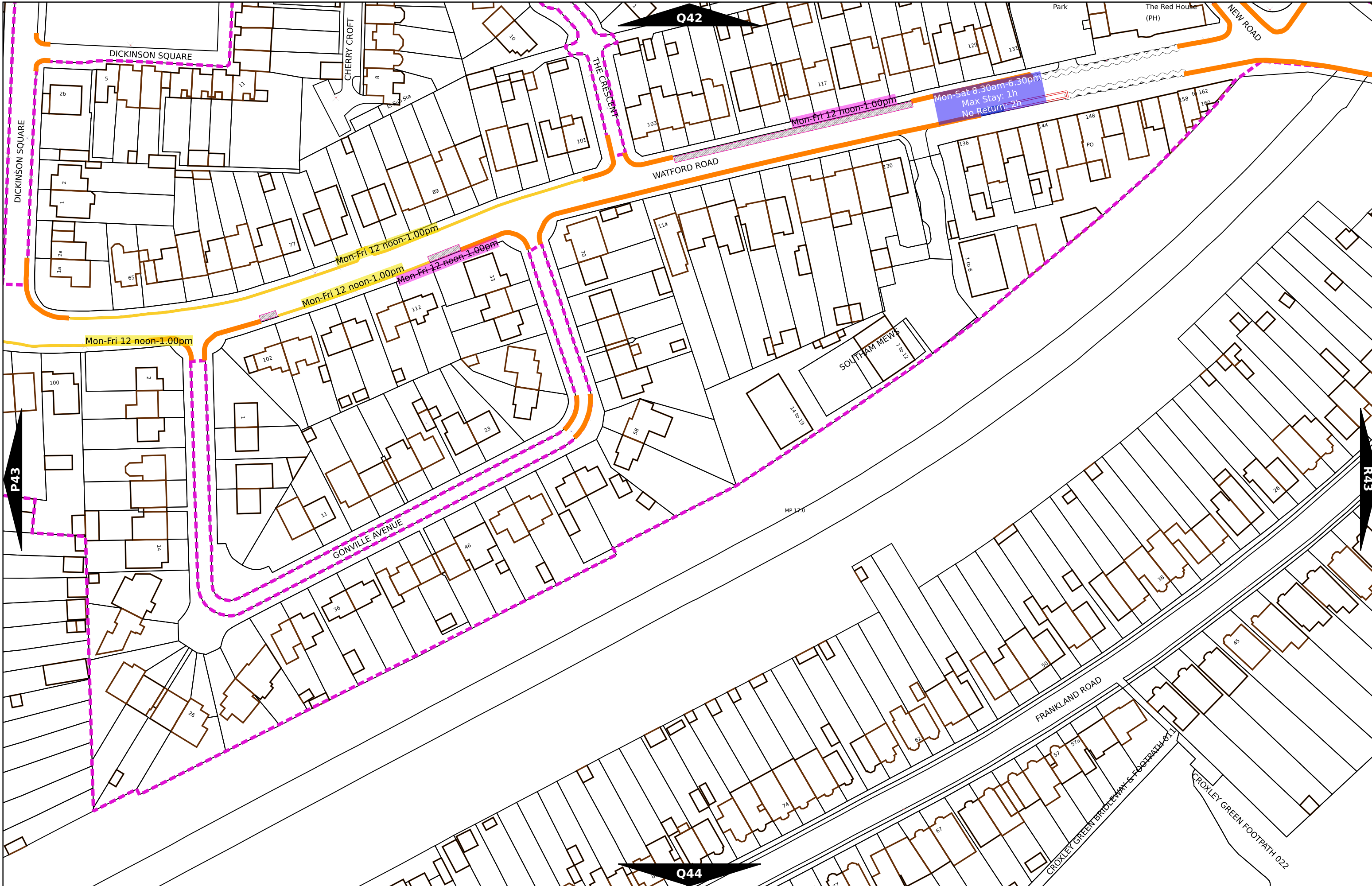
Scale at A3	1:1000
Print Date	01-May-2026
Map Tile	Z52
Revision	
Status	PROPOSED



THE THREE RIVERS DISTRICT COUNCIL (ON-STREET PARKING PLACES, LOADING PLACES AND WAITING, LOADING AND STOPPING RESTRICTIONS)

© Crown copyright and database rights 2025 OS  
 AC000849984.  
 You are permitted to use this data solely to enable you to respond to, or interact with, the organisation that provided you with the data. You are not permitted to copy, sublicense, distribute or sell any of this data to third parties in any form.

	Scale at A3	1:1000
	Print Date	01-May-2026
	Map Tile	Q42
	Revision	
	Status	PROPOSED

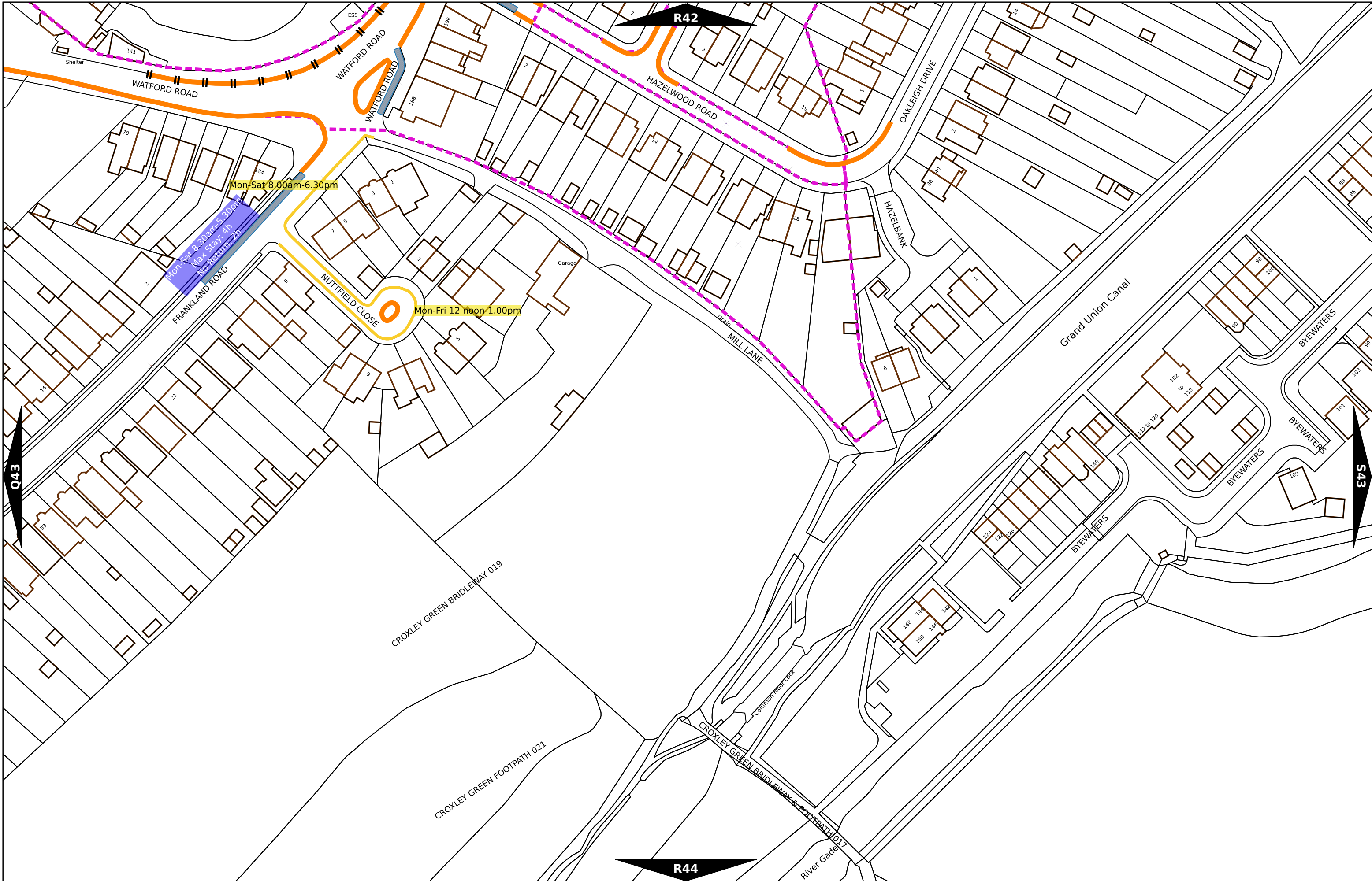


THE THREE RIVERS DISTRICT COUNCIL (ON-STREET PARKING PLACES, LOADING PLACES AND WAITING, LOADING AND STOPPING RESTRICTIONS)

© Crown copyright and database rights 2025 OS  
 AC0000849984.  
 You are permitted to use this data solely to enable you to respond to, or interact with, the organisation that provided you with the data. You are not permitted to copy, sub-license, distribute or sell any of this data to third parties in any form.



Scale at A3	1:1000
Print Date	01-May-2026
Map Tile	Q43
Revision	
Status	PROPOSED

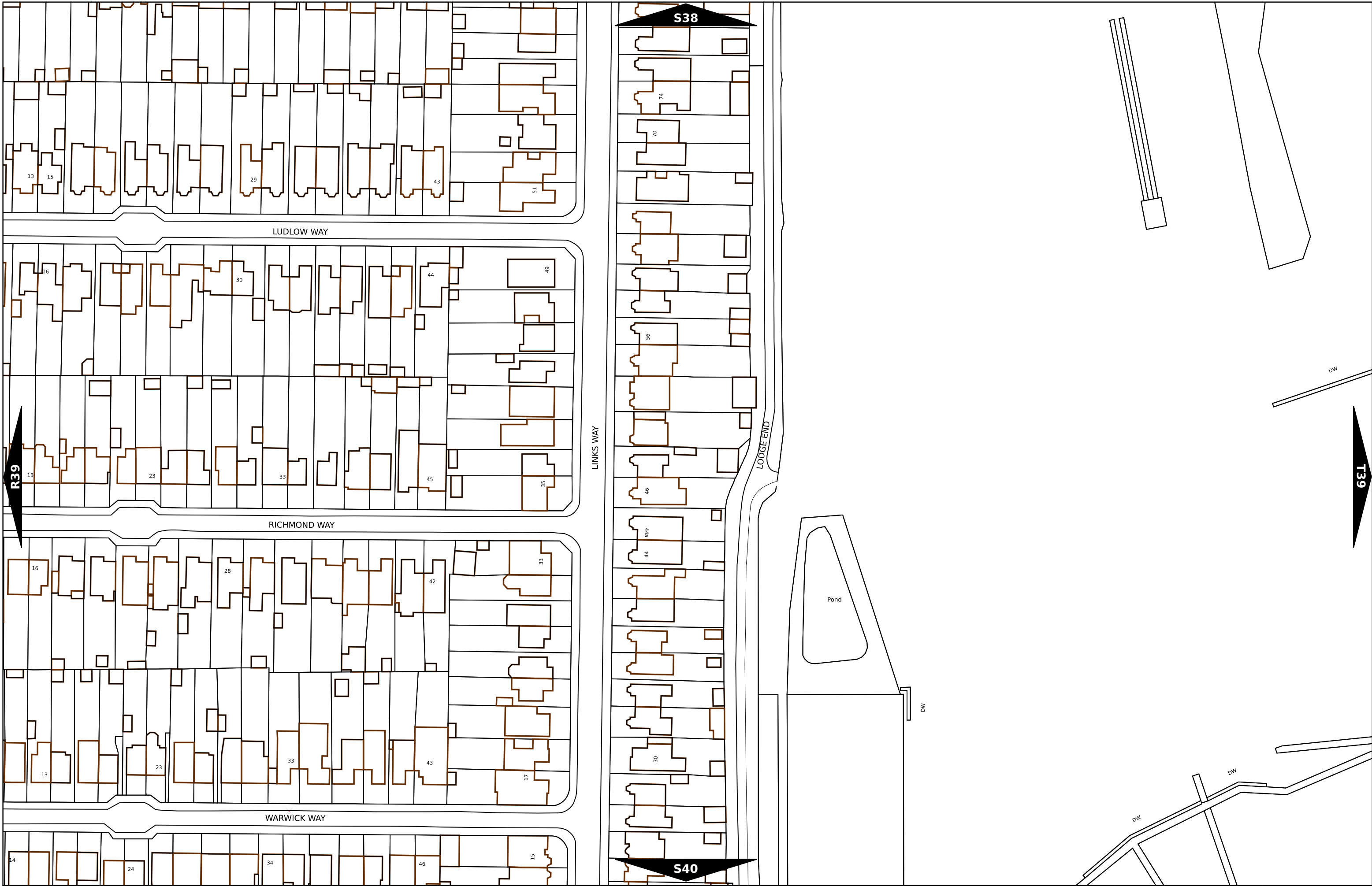


THE THREE RIVERS DISTRICT COUNCIL (ON-STREET PARKING PLACES, LOADING PLACES AND WAITING, LOADING AND STOPPING RESTRICTIONS)

© Crown copyright and database rights 2025 OS AC000849984.  
 You are permitted to use this data solely to enable you to respond to, or interact with, the organisation that provided you with the data. You are not permitted to copy, sub-license, distribute or sell any of this data to third parties in any form.



Scale at A3	1:1000
Print Date	01-May-2026
Map Tile	R43
Revision	
Status	PROPOSED

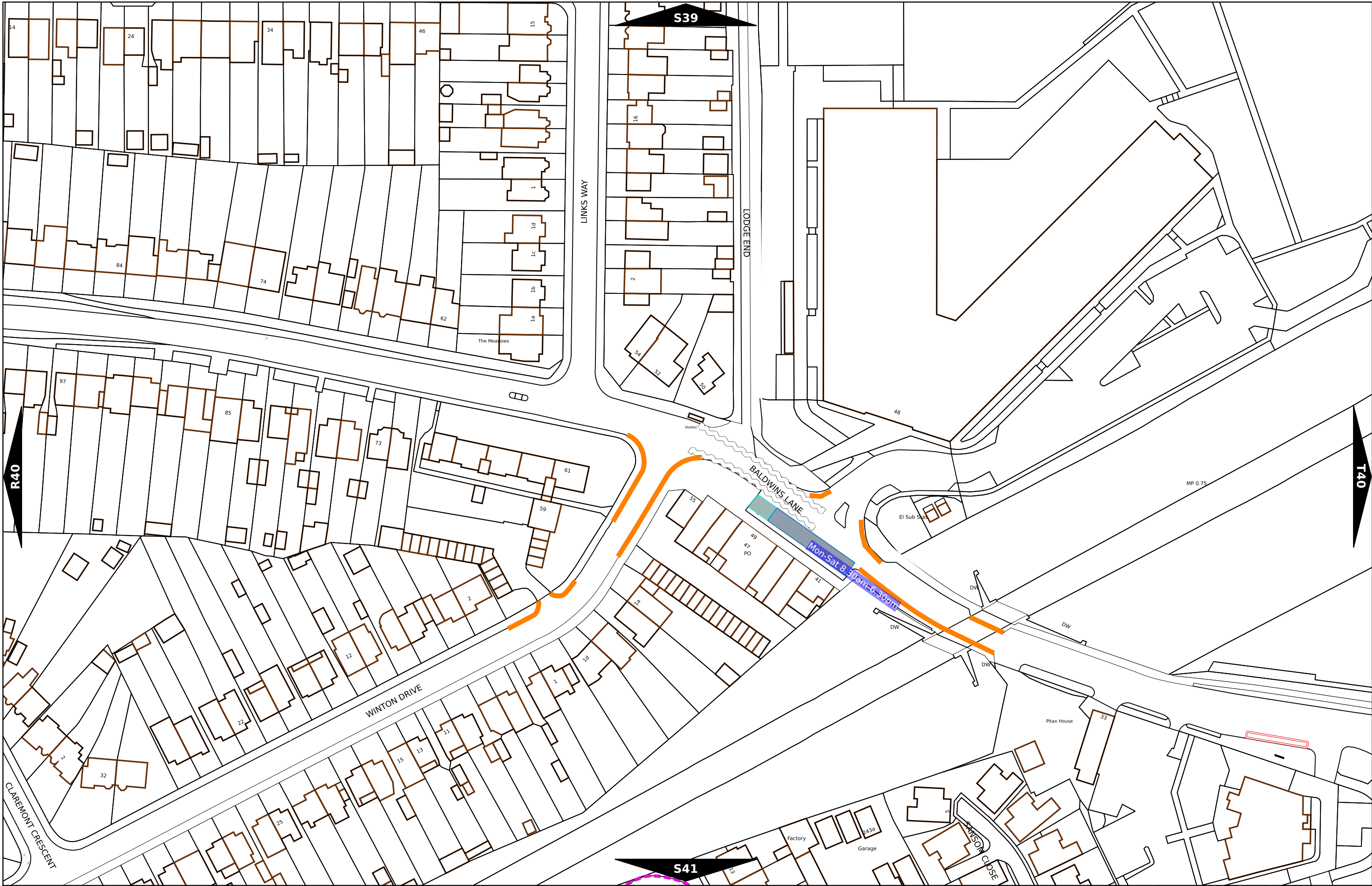


THE THREE RIVERS DISTRICT COUNCIL (ON-STREET PARKING PLACES, LOADING PLACES AND WAITING, LOADING AND STOPPING RESTRICTIONS)

© Crown copyright and database rights 2025 OS  
AC000849984.  
You are permitted to use this data solely to enable you to respond to, or interact with, the organisation that provided you with the data. You are not permitted to copy, sub-license, distribute or sell any of this data to third parties in any form.



Scale at A3	1:1000
Print Date	01-May-2026
Map Tile	S39
Revision	
Status	PROPOSED

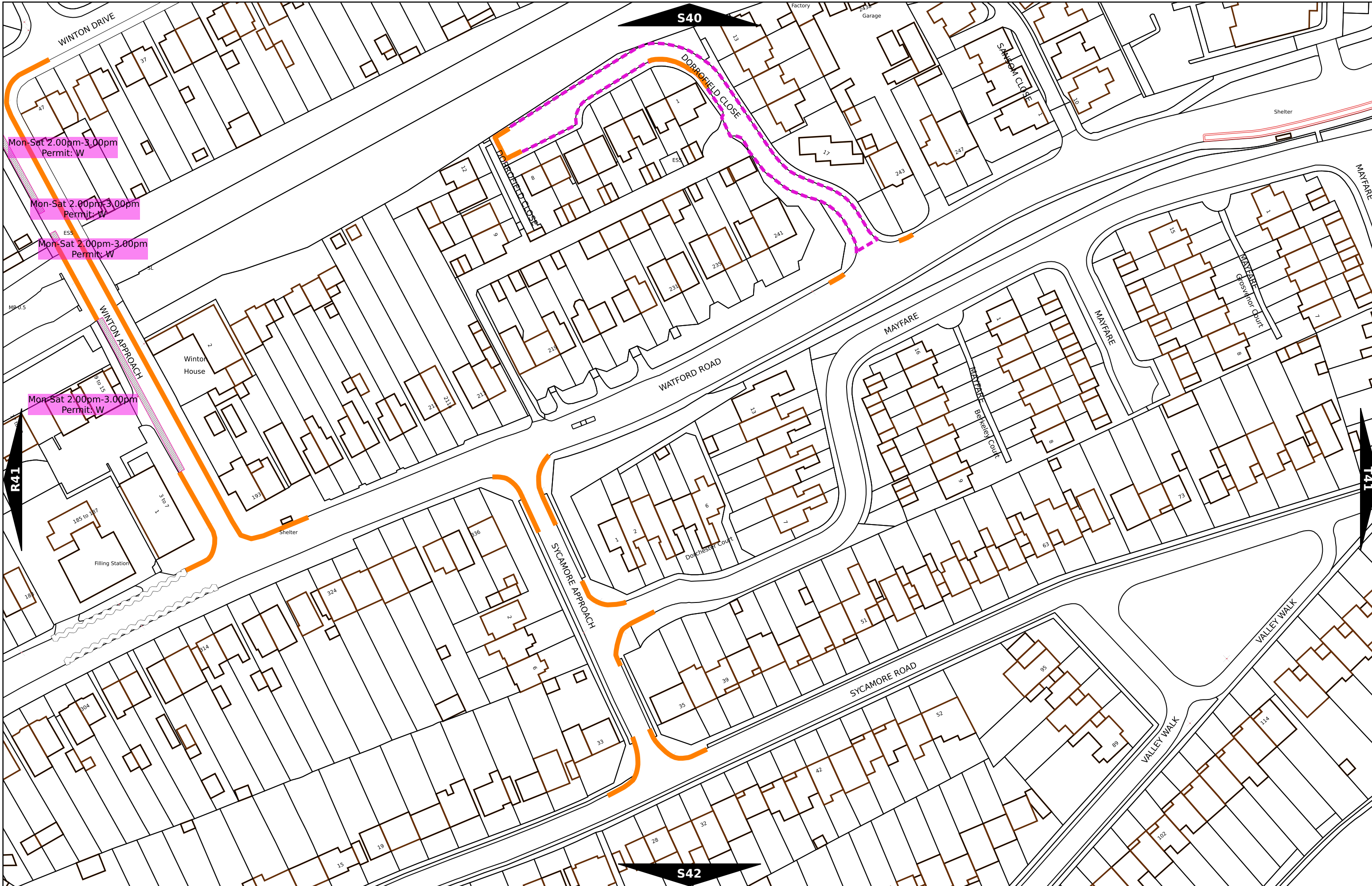


THE THREE RIVERS DISTRICT COUNCIL (ON-STREET PARKING PLACES, LOADING PLACES AND WAITING, LOADING AND STOPPING RESTRICTIONS)

© Crown copyright and database rights 2025 OS AC000849984.  
 You are permitted to use this data solely to enable you to respond to, or interact with, the organisation that provided you with the data. You are not permitted to copy, sub-license, distribute or sell any of this data to third parties in any form.



Scale at A3	1:1000
Print Date	01-May-2026
Map Tile	S40
Revision	
Status	PROPOSED

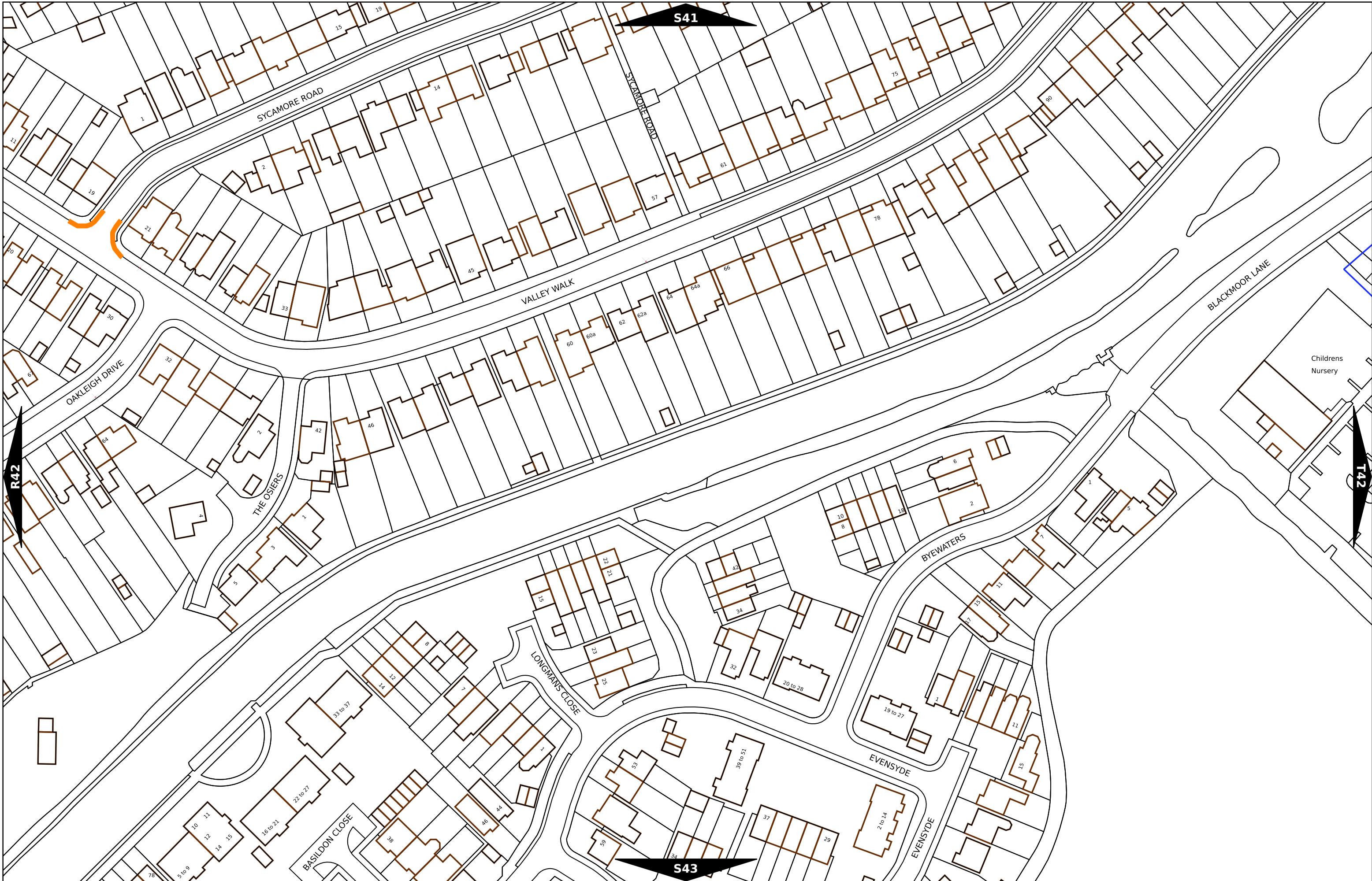


THE THREE RIVERS DISTRICT COUNCIL (ON-STREET PARKING PLACES, LOADING PLACES AND WAITING, LOADING AND STOPPING RESTRICTIONS)

© Crown copyright and database rights 2025 OS  
AC000849984.  
You are permitted to use this data solely to enable you to respond to, or interact with, the organisation that provided you with the data. You are not permitted to copy, sub-license, distribute or sell any of this data to third parties in any form.



Scale at A3	1:1000
Print Date	01-May-2026
Map Tile	S41
Revision	
Status	PROPOSED

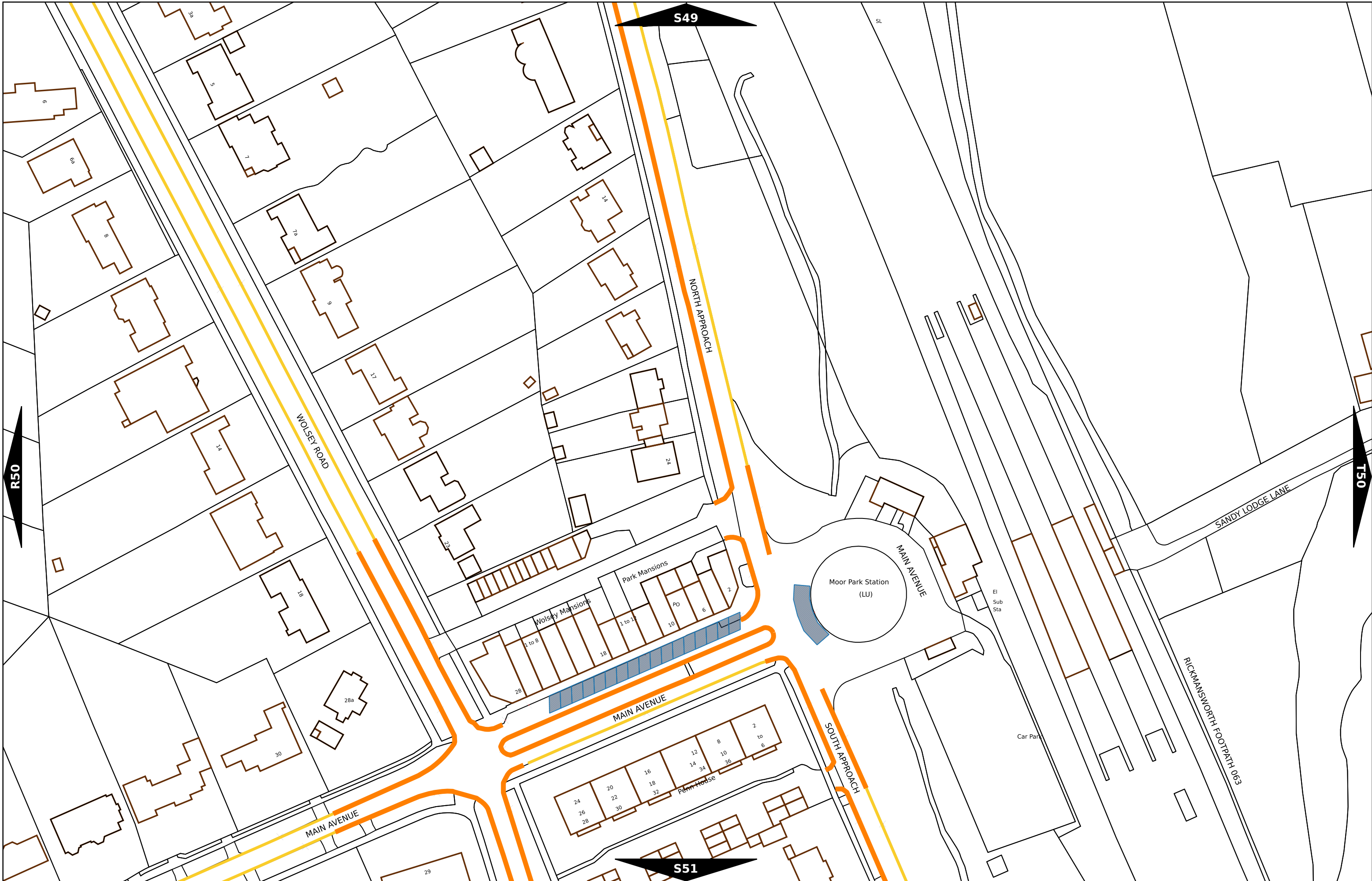


THE THREE RIVERS DISTRICT COUNCIL (ON-STREET PARKING PLACES, LOADING PLACES AND WAITING, LOADING AND STOPPING RESTRICTIONS)

© Crown copyright and database rights 2025 OS  
AC000849984.  
You are permitted to use this data solely to enable you to respond to, or interact with, the organisation that provided you with the data. You are not permitted to copy, sub-license, distribute or sell any of this data to third parties in any form.



Scale at A3	1:1000
Print Date	01-May-2026
Map Tile	S42
Revision	
Status	PROPOSED

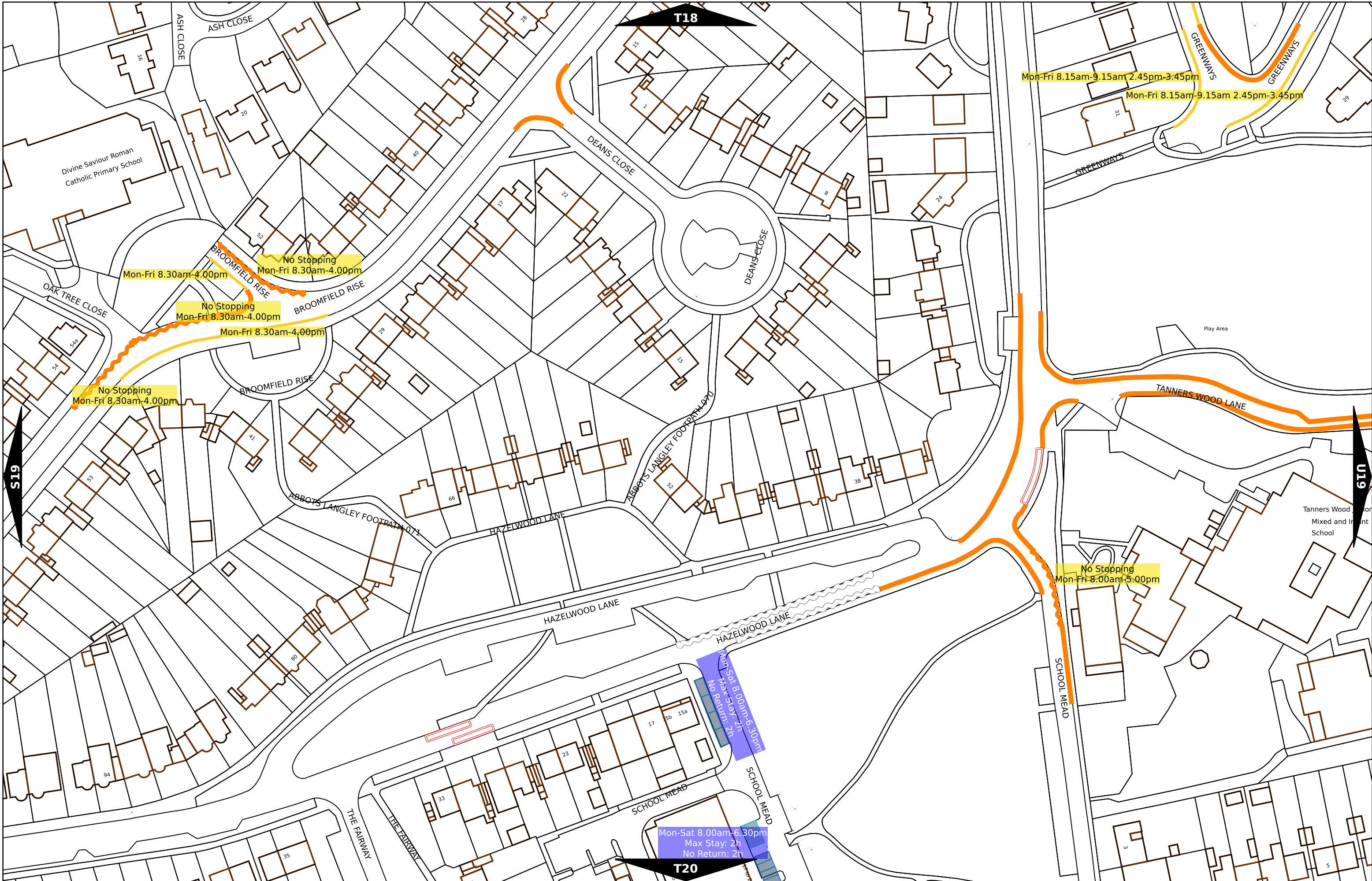


THE THREE RIVERS DISTRICT COUNCIL (ON-STREET PARKING PLACES, LOADING PLACES AND WAITING, LOADING AND STOPPING RESTRICTIONS)

© Crown copyright and database rights 2025 OS  
AC0000849984.  
You are permitted to use this data solely to enable you to respond to, or interact with, the organisation that provided you with the data. You are not permitted to copy, sub-license, distribute or sell any of this data to third parties in any form.



Scale at A3	1:1000
Print Date	07-May-2026
Map Tile	S50
Revision	
Status	PROPOSED

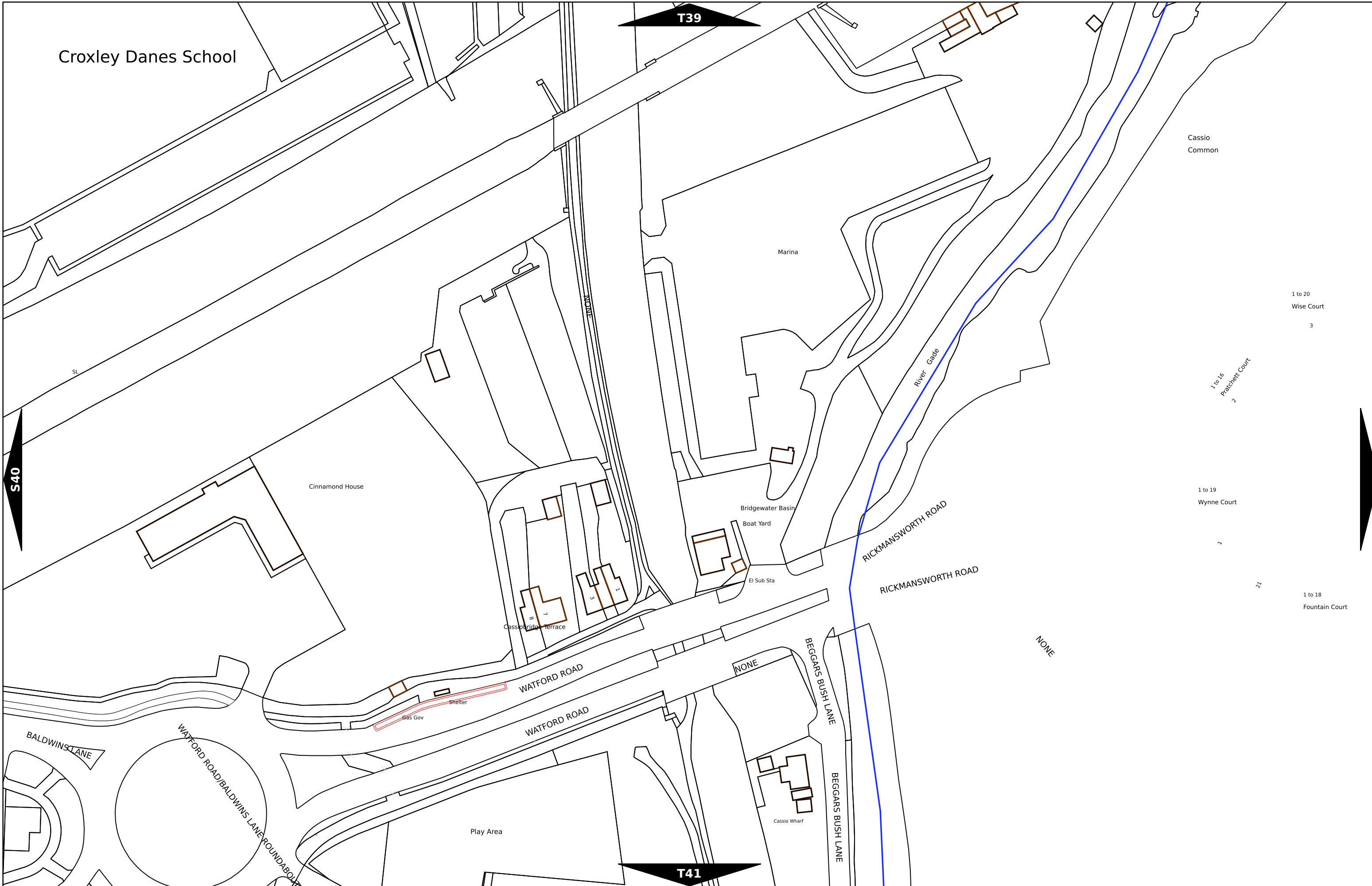


THE THREE RIVERS DISTRICT COUNCIL (ON-STREET PARKING PLACES, LOADING PLACES AND WAITING, LOADING AND STOPPING RESTRICTIONS)

© Crown copyright and database rights 2025 OS  
AC000849984.  
You are permitted to use this data solely to enable you to respond to, or interact with, the organisation that provided you with the data. You are not permitted to copy, sub-license, distribute or sell any of this data to third parties in any form.

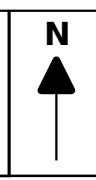


Scale at A3	1:1000
Print Date	01-May-2026
Map Tile	T19
Revision	
Status	PROPOSED

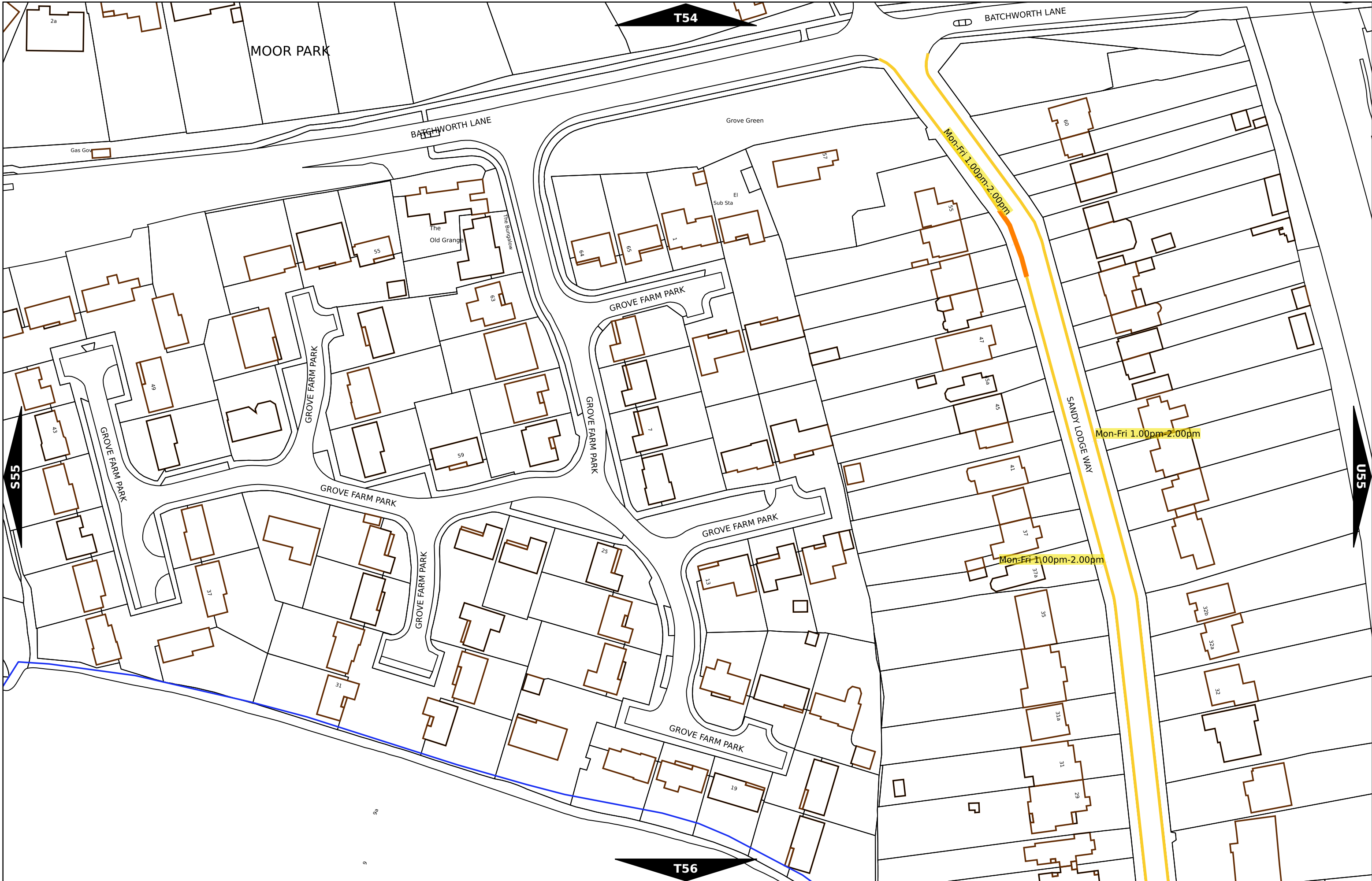


THE THREE RIVERS DISTRICT COUNCIL (ON-STREET PARKING PLACES, LOADING PLACES AND WAITING, LOADING AND STOPPING RESTRICTIONS)

© Crown copyright and database rights 2025 OS AC000849984.  
 You are permitted to use this data solely to enable you to respond to, or interact with, the organisation that provided you with the data. You are not permitted to copy, sub-license, distribute or sell any of this data to third parties in any form.



Scale at A3	1:1000
Print Date	01-May-2026
Map Tile	T40
Revision	
Status	PROPOSED



THE THREE RIVERS DISTRICT COUNCIL (ON-STREET PARKING PLACES, LOADING PLACES AND WAITING, LOADING AND STOPPING RESTRICTIONS)

© Crown copyright and database rights 2025 OS AC000849984.  
 You are permitted to use this data solely to enable you to respond to, or interact with, the organisation that provided you with the data. You are not permitted to copy, sub-license, distribute or sell any of this data to third parties in any form.



Scale at A3	1:1000
Print Date	01-May-2026
Map Tile	T55
Revision	
Status	PROPOSED

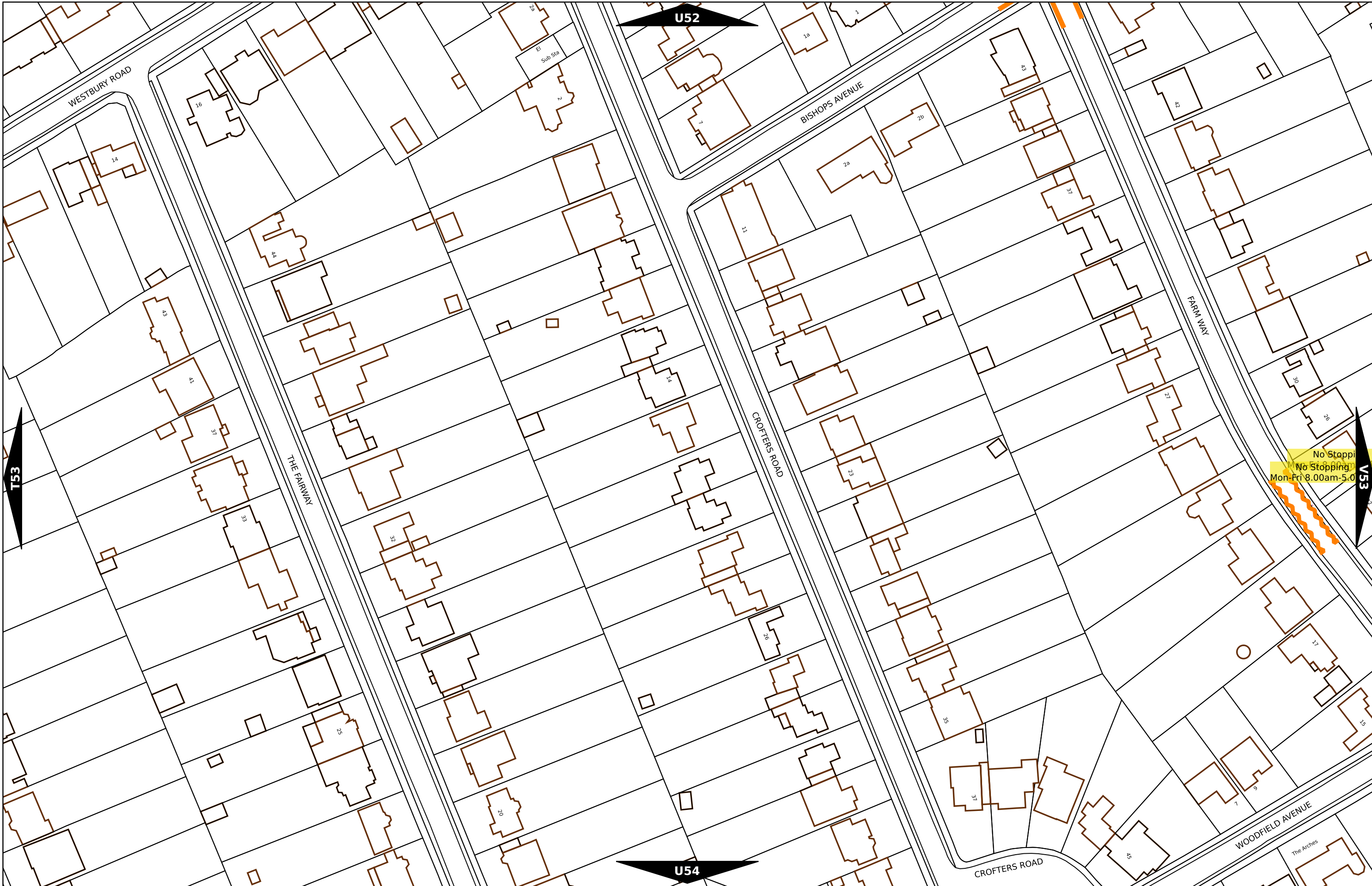


THE THREE RIVERS DISTRICT COUNCIL (ON-STREET PARKING PLACES, LOADING PLACES AND WAITING, LOADING AND STOPPING RESTRICTIONS)

© Crown copyright and database rights 2025 OS AC000849984.  
 You are permitted to use this data solely to enable you to respond to, or interact with, the organisation that provided you with the data. You are not permitted to copy, sub-license, distribute or sell any of this data to third parties in any form.



Scale at A3	1:1000
Print Date	07-May-2026
Map Tile	T56
Revision	
Status	PROPOSED



THE THREE RIVERS DISTRICT COUNCIL (ON-STREET PARKING PLACES, LOADING PLACES AND WAITING, LOADING AND STOPPING RESTRICTIONS)

© Crown copyright and database rights 2025 OS  
AC000849984.  
You are permitted to use this data solely to enable you to respond to, or interact with, the organisation that provided you with the data. You are not permitted to copy, sub-license, distribute or sell any of this data to third parties in any form.



Scale at A3	1:1000
Print Date	01-May-2026
Map Tile	U53
Revision	
Status	PROPOSED




Bedmond Green

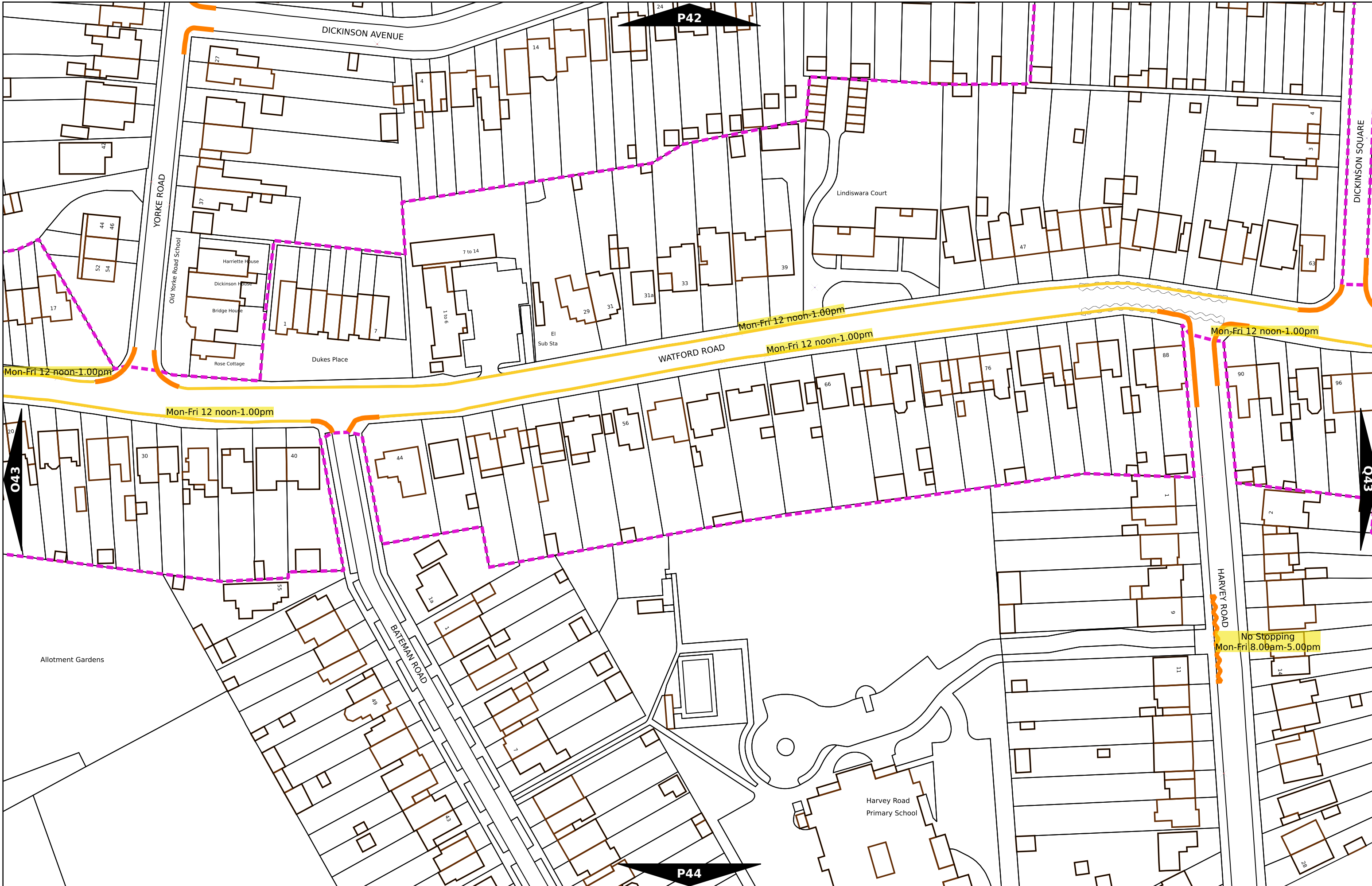


THE THREE RIVERS DISTRICT COUNCIL (ON-STREET PARKING PLACES, LOADING PLACES AND WAITING, LOADING AND STOPPING RESTRICTIONS)

© Crown copyright and database rights 2025 OS AC000849984.  
 You are permitted to use this data solely to enable you to respond to, or interact with, the organisation that provided you with the data. You are not permitted to copy, sub-license, distribute or sell any of this data to third parties in any form.



Scale at A3	1:1000
Print Date	07-May-2026
Map Tile	V9
Revision	
Status	PROPOSED



THE THREE RIVERS DISTRICT COUNCIL (ON-STREET PARKING PLACES, LOADING PLACES AND WAITING, LOADING AND STOPPING RESTRICTIONS)

© Crown copyright and database rights 2025 OS AC000849984.  
 You are permitted to use this data solely to enable you to respond to, or interact with, the organisation that provided you with the data. You are not permitted to copy, sub-license, distribute or sell any of this data to third parties in any form.



Scale at A3	1:1000
Print Date	01-May-2026
Map Tile	P43
Revision	
Status	PROPOSED



THE THREE RIVERS DISTRICT COUNCIL (ON-STREET PARKING PLACES, LOADING PLACES AND WAITING, LOADING AND STOPPING RESTRICTIONS)

© Crown copyright and database rights 2025 OS  
AC0000849984.  
You are permitted to use this data solely to enable you to respond to, or interact with, the organisation that provided you with the data. You are not permitted to copy, sub-license, distribute or sell any of this data to third parties in any form.



Scale at A3	1:1000
Print Date	01-May-2026
Map Tile	Q10
Revision	
Status	PROPOSED

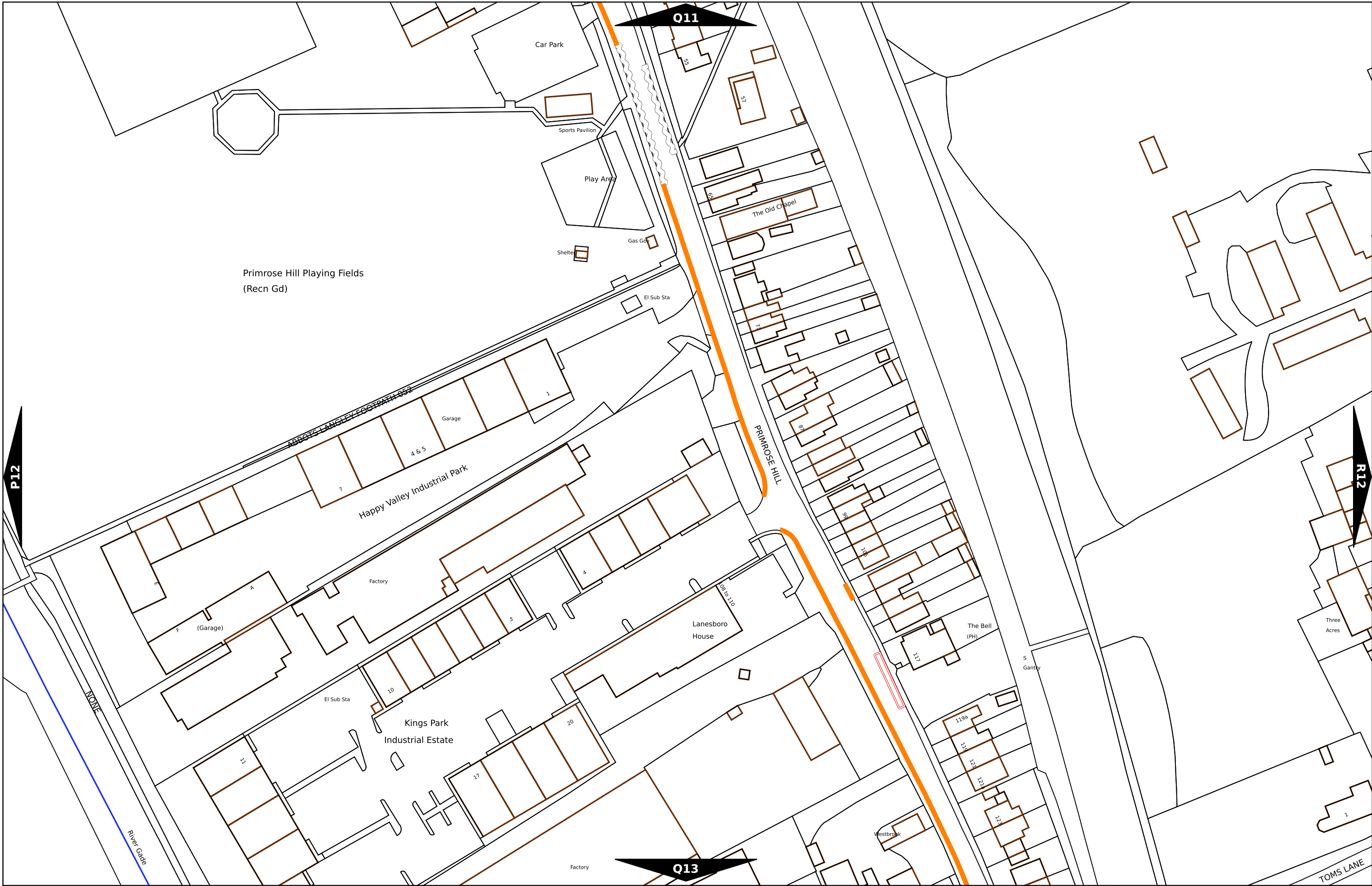


THE THREE RIVERS DISTRICT COUNCIL (ON-STREET PARKING PLACES, LOADING PLACES AND WAITING, LOADING AND STOPPING RESTRICTIONS)

© Crown copyright and database rights 2025 OS  
AC000849984.  
You are permitted to use this data solely to enable you to respond to, or interact with, the organisation that provided you with the data. You are not permitted to copy, sub-license, distribute or sell any of this data to third parties in any form.



Scale at A3	1:1000
Print Date	01-May-2026
Map Tile	Q11
Revision	
Status	PROPOSED

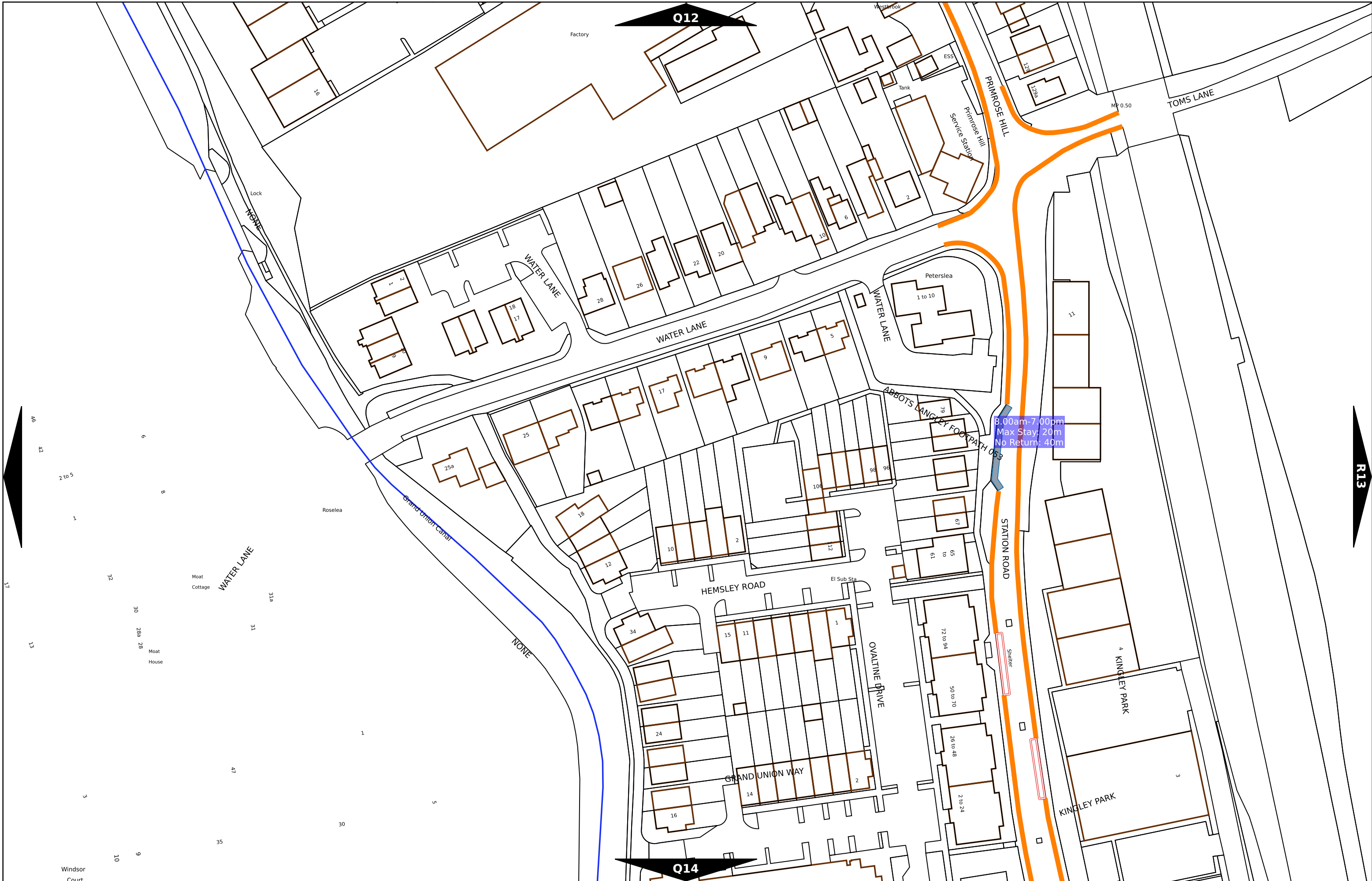


THE THREE RIVERS DISTRICT COUNCIL (ON-STREET PARKING PLACES, LOADING PLACES AND WAITING, LOADING AND STOPPING RESTRICTIONS)

© Crown copyright and database rights 2025 OS AC000849984.  
 You are permitted to use this data solely to enable you to respond to, or interact with, the organisation that provided you with the data. You are not permitted to copy, sub-license, distribute or sell any of this data to third parties in any form.



Scale at A3	1:1000
Print Date	01-May-2026
Map Tile	Q12
Revision	
Status	PROPOSED

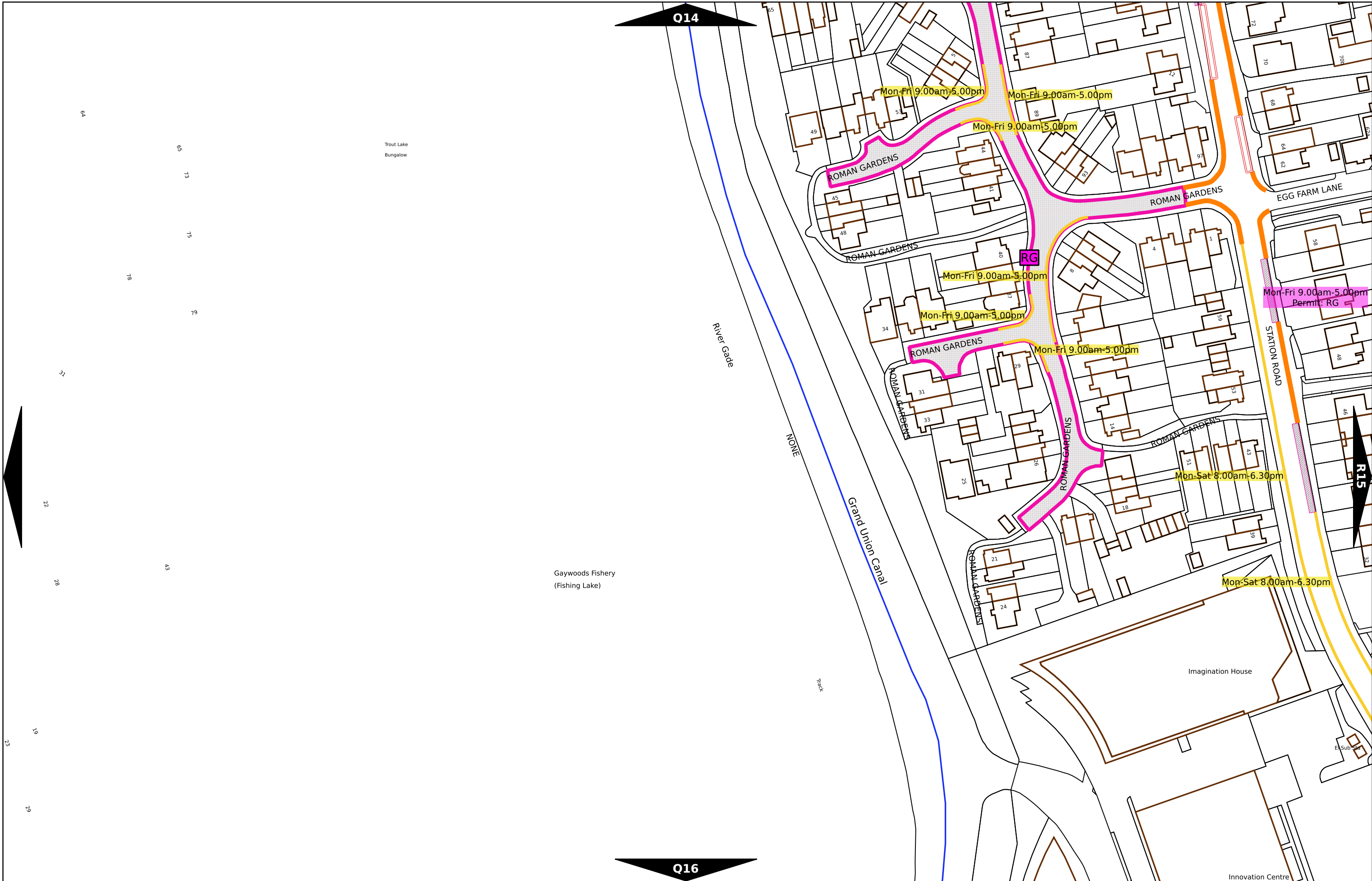


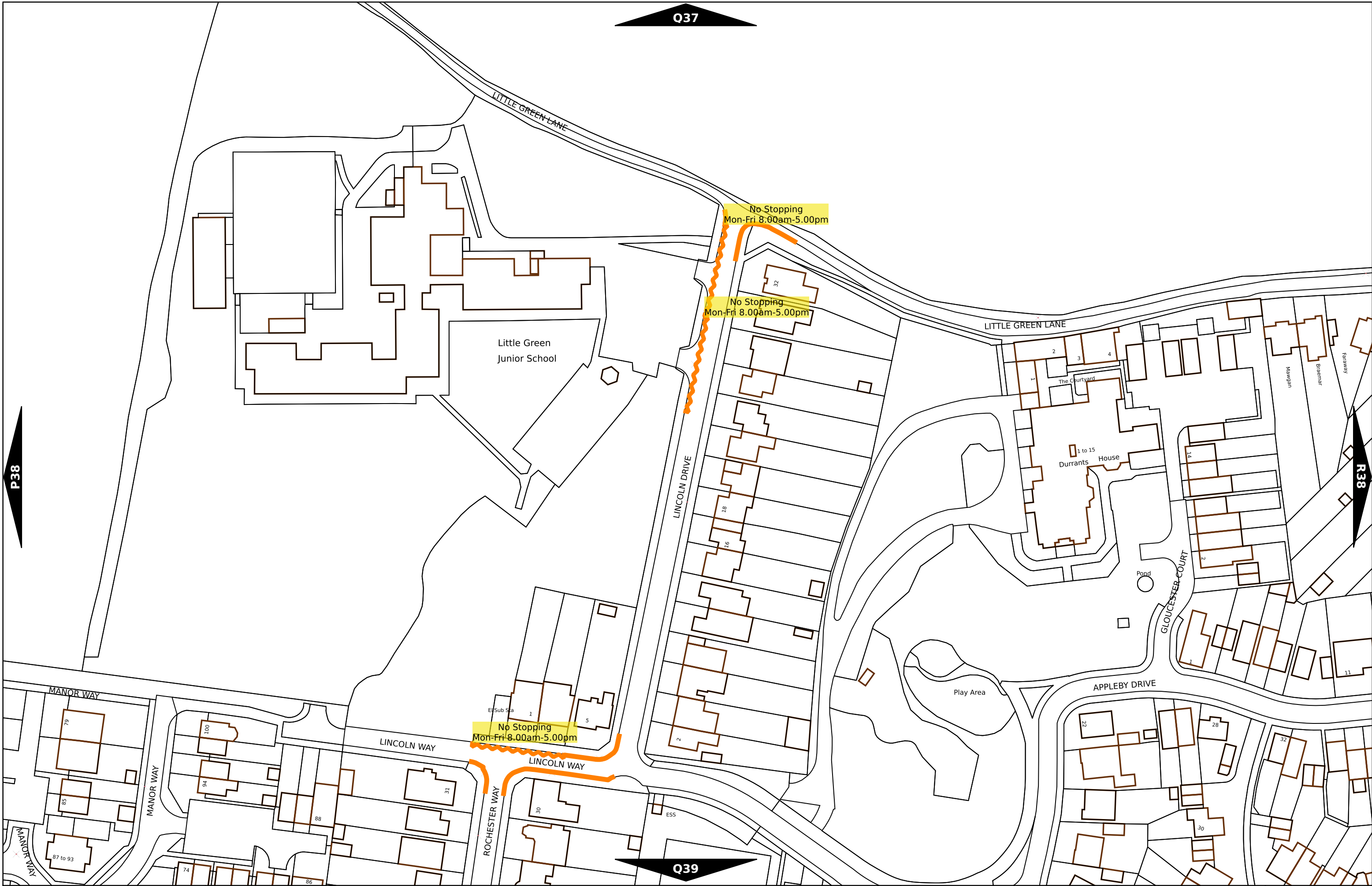
THE THREE RIVERS DISTRICT COUNCIL (ON-STREET PARKING PLACES, LOADING PLACES AND WAITING, LOADING AND STOPPING RESTRICTIONS)

© Crown copyright and database rights 2025 OS  
AC000849984.  
You are permitted to use this data solely to enable you to respond to, or interact with, the organisation that provided you with the data. You are not permitted to copy, sub-license, distribute or sell any of this data to third parties in any form.



Scale at A3	1:1000
Print Date	01-May-2026
Map Tile	Q13
Revision	
Status	PROPOSED





Q37

P38

R38

Q39

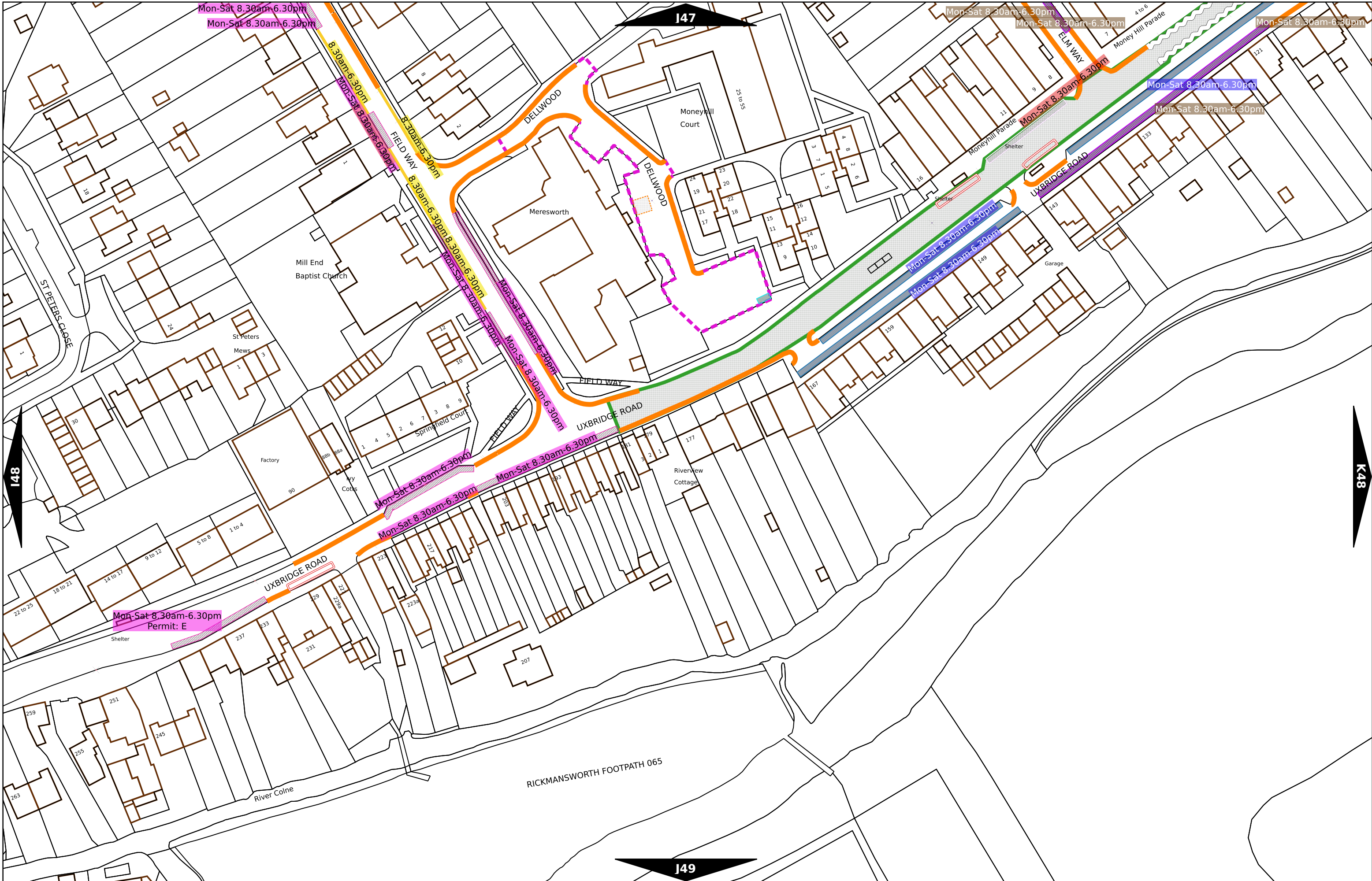


THE THREE RIVERS DISTRICT COUNCIL (ON-STREET PARKING PLACES, LOADING PLACES AND WAITING, LOADING AND STOPPING RESTRICTIONS)

© Crown copyright and database rights 2025 OS AC000849984.  
 You are permitted to use this data solely to enable you to respond to, or interact with, the organisation that provided you with the data. You are not permitted to copy, sub-license, distribute or sell any of this data to third parties in any form.



Scale at A3	1:1000
Print Date	01-May-2026
Map Tile	Q38
Revision	
Status	PROPOSED



I48

I47

J49

K48

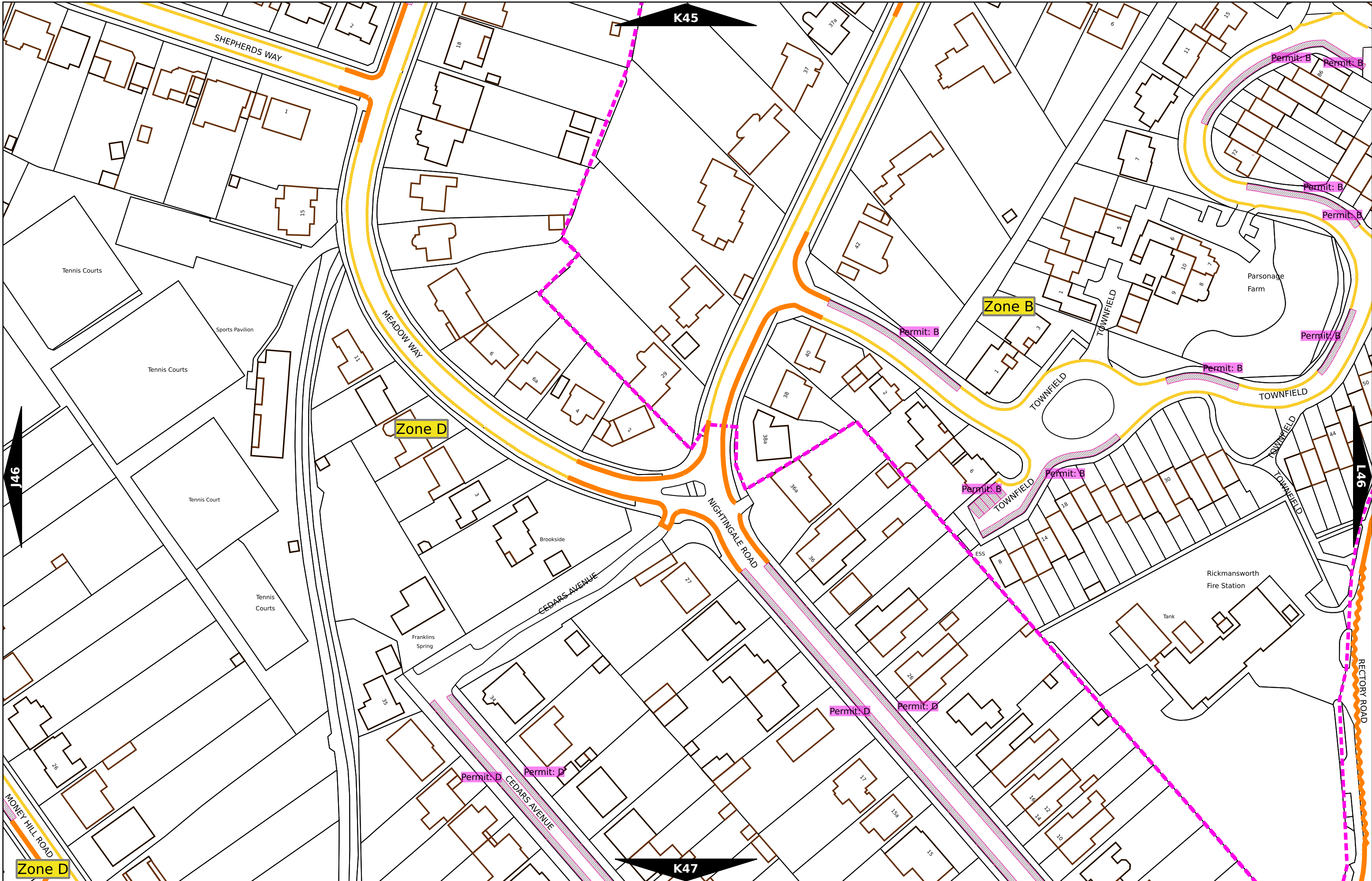


THE THREE RIVERS DISTRICT COUNCIL (ON-STREET PARKING PLACES, LOADING PLACES AND WAITING, LOADING AND STOPPING RESTRICTIONS)

© Crown copyright and database rights 2025 OS  
 AC000849984.  
 You are permitted to use this data solely to enable you to respond to, or interact with, the organisation that provided you with the data. You are not permitted to copy, sub-license, distribute or sell any of this data to third parties in any form.




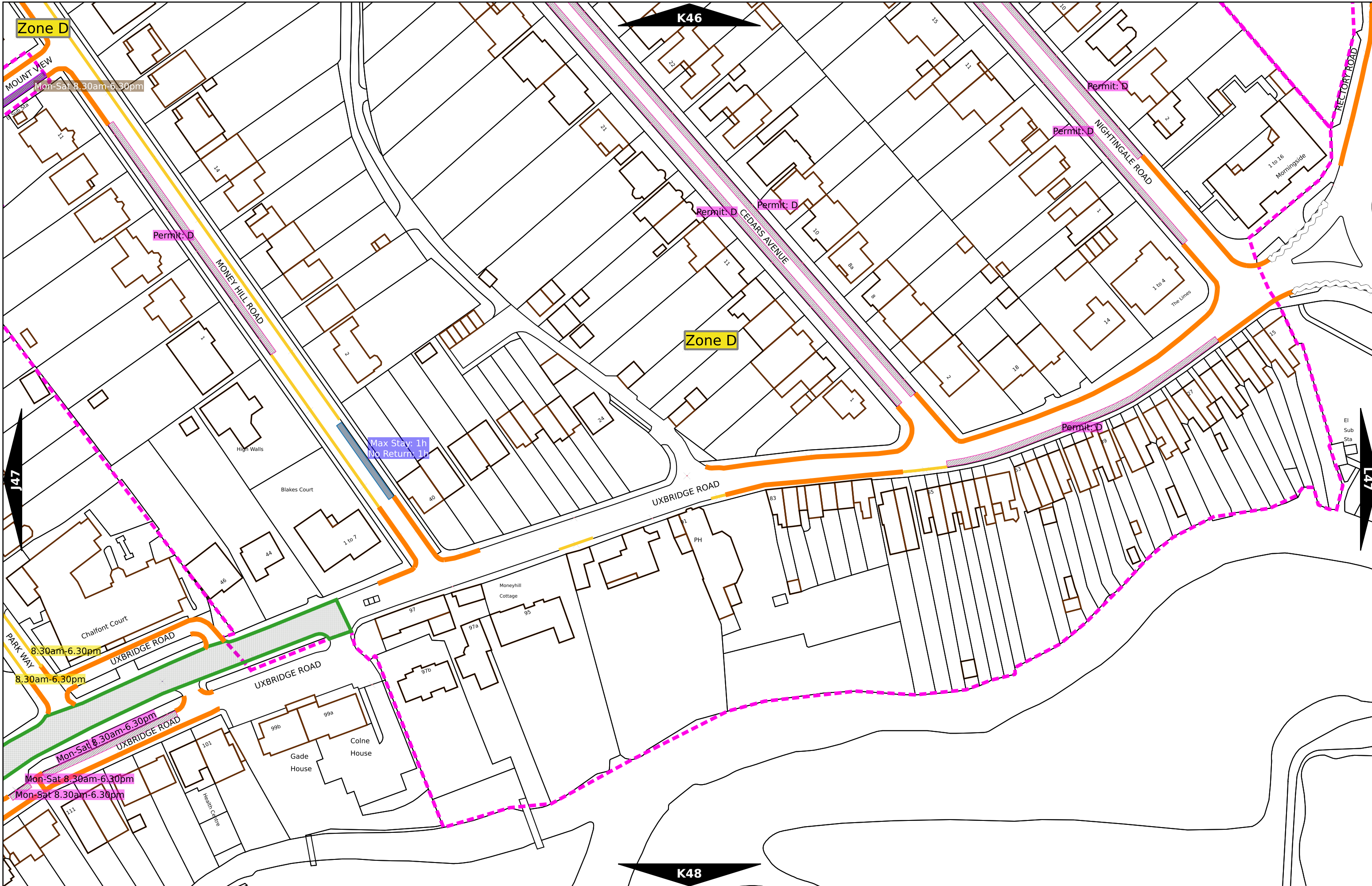
Scale at A3	1:1000
Print Date	01-May-2026
Map Tile	J48
Revision	
Status	PROPOSED



THE THREE RIVERS DISTRICT COUNCIL (ON-STREET PARKING PLACES, LOADING PLACES AND WAITING, LOADING AND STOPPING RESTRICTIONS)

© Crown copyright and database rights 2025 OS AC000849984.  
 You are permitted to use this data solely to enable you to respond to, or interact with, the organisation that provided you with the data. You are not permitted to copy, sublicense, distribute or sell any of this data to third parties in any form.

	Scale at A3	1:1000
	Print Date	01-May-2026
	Map Tile	K46
	Revision	
	Status	PROPOSED



Zone D

K46

Zone D

K48

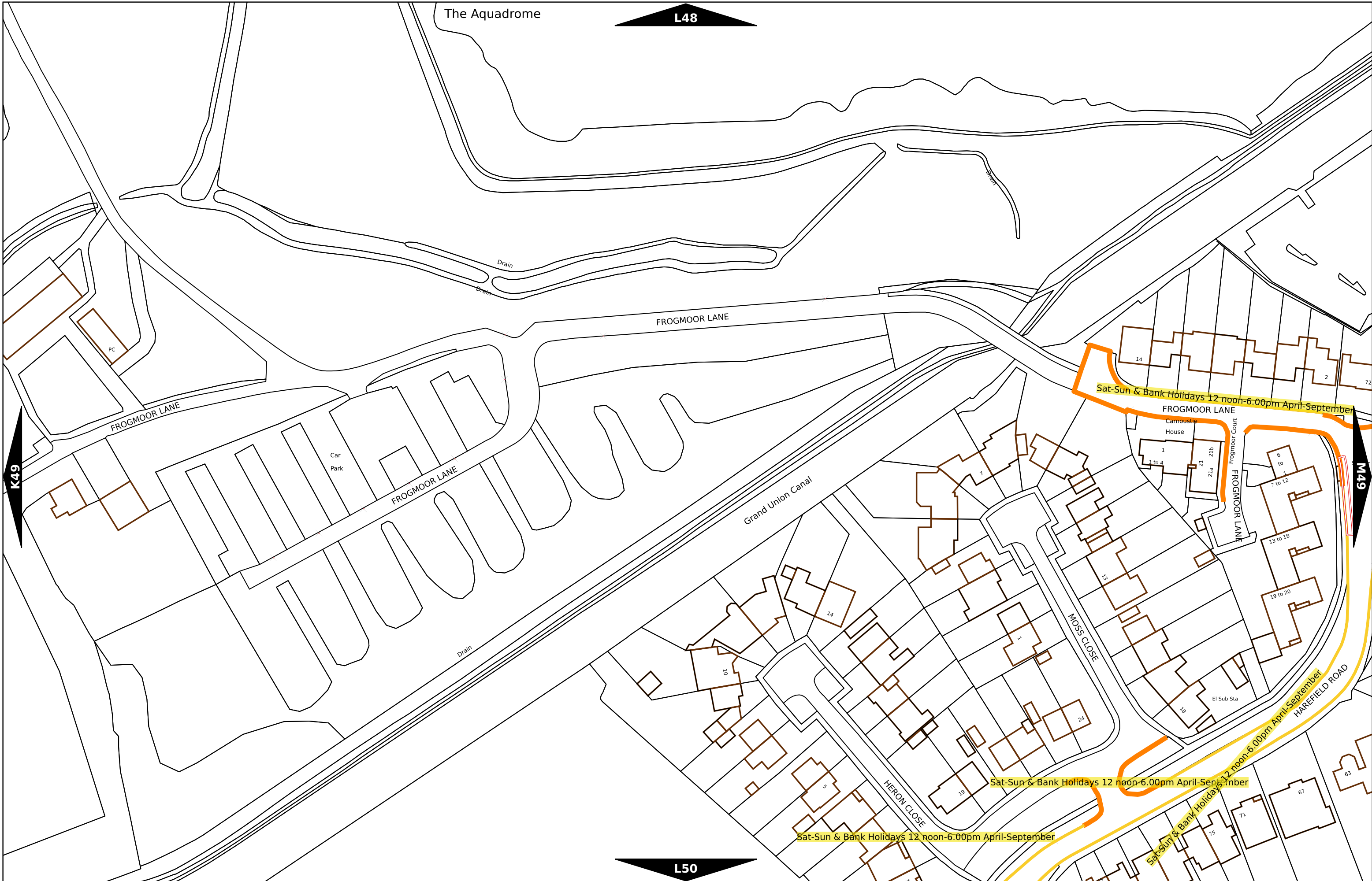


THE THREE RIVERS DISTRICT COUNCIL (ON-STREET PARKING PLACES, LOADING PLACES AND WAITING, LOADING AND STOPPING RESTRICTIONS)

© Crown copyright and database rights 2025 OS AC0000849984.  
 You are permitted to use this data solely to enable you to respond to, or interact with, the organisation that provided you with the data. You are not permitted to copy, sub-license, distribute or sell any of this data to third parties in any form.



Scale at A3	1:1000
Print Date	01-May-2026
Map Tile	K47
Revision	
Status	PROPOSED

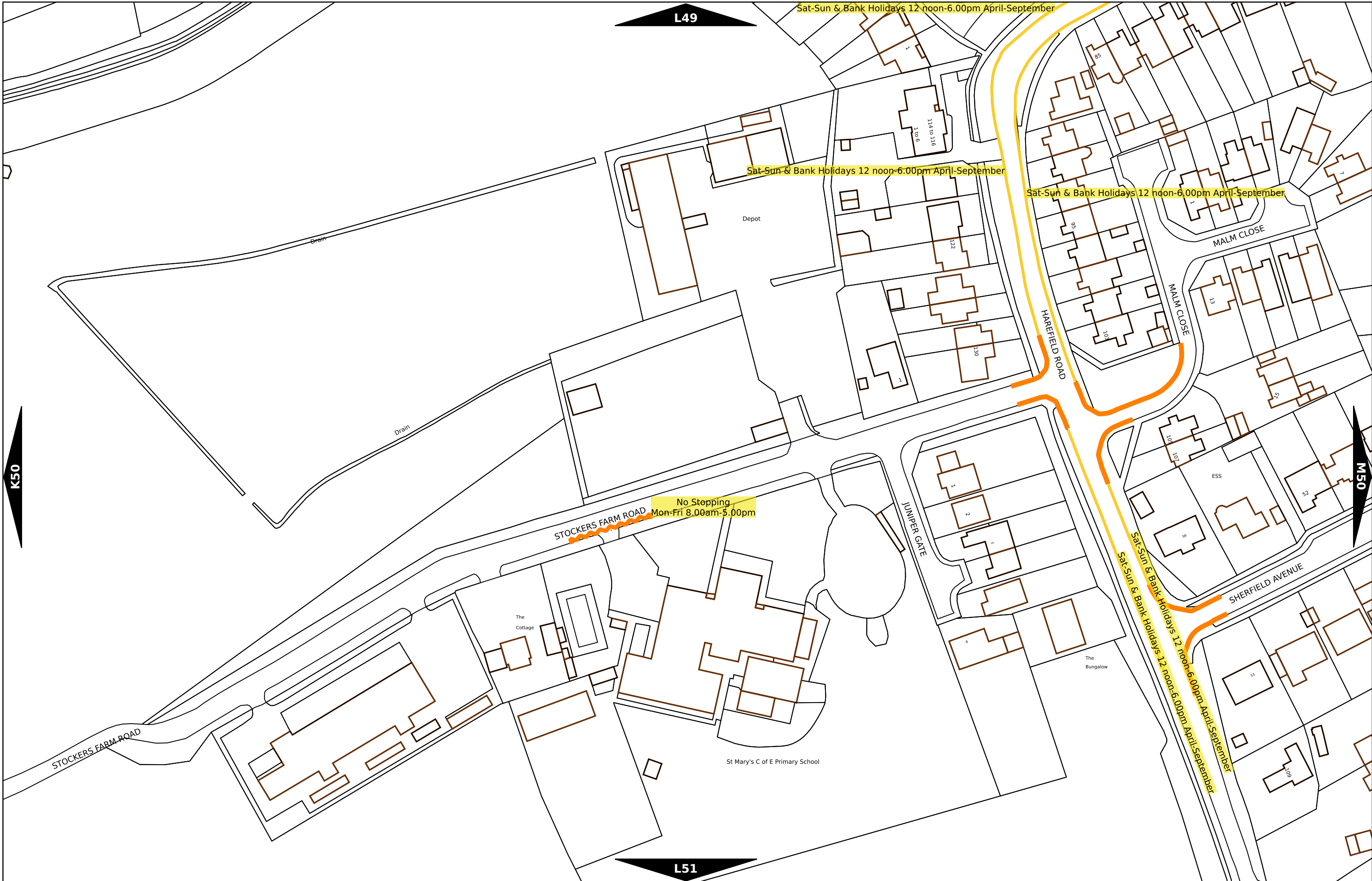


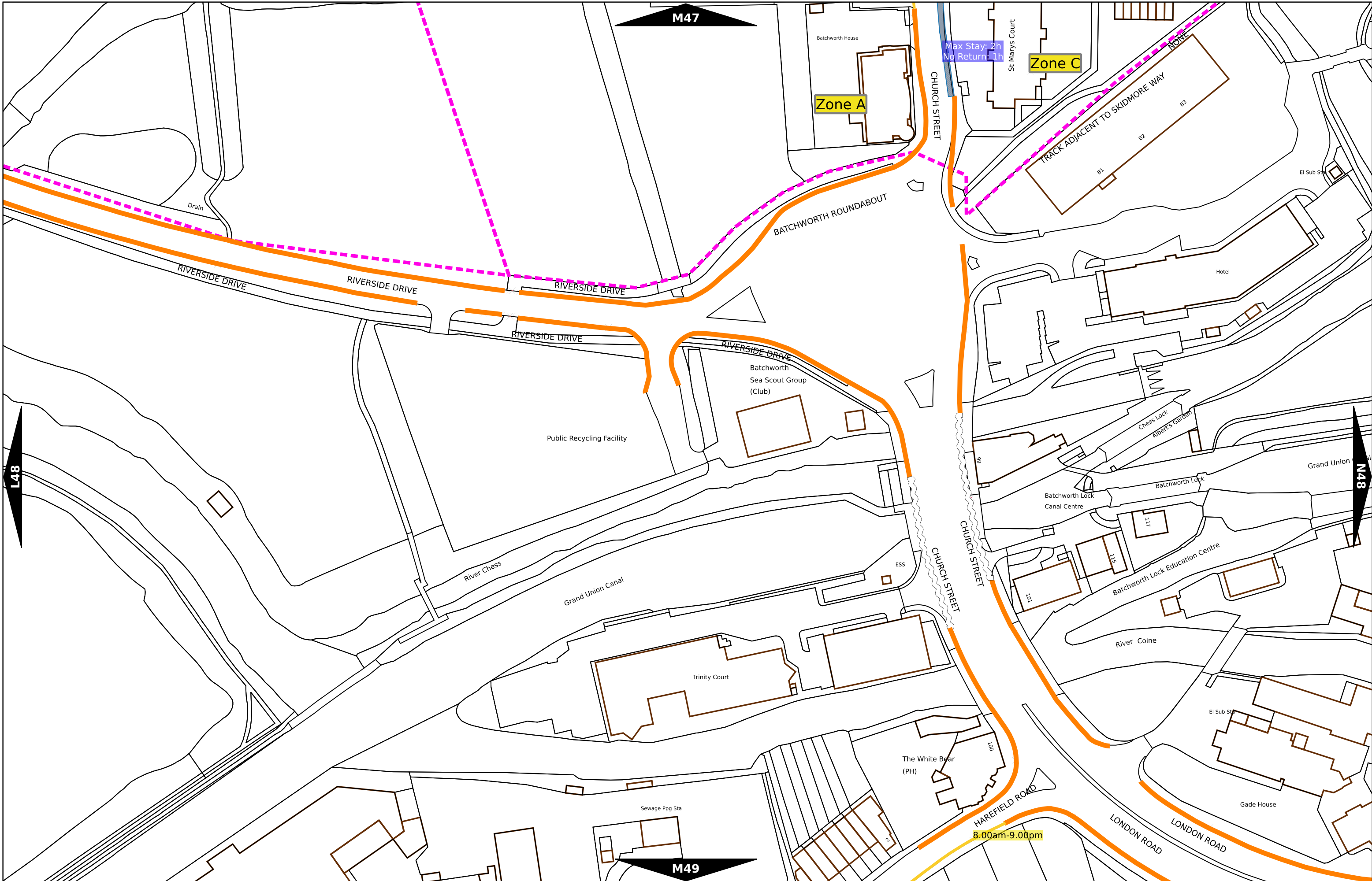
THE THREE RIVERS DISTRICT COUNCIL (ON-STREET PARKING PLACES, LOADING PLACES AND WAITING, LOADING AND STOPPING RESTRICTIONS)

© Crown copyright and database rights 2025 OS  
AC000849984.  
You are permitted to use this data solely to enable you to respond to, or interact with, the organisation that provided you with the data. You are not permitted to copy, sub-license, distribute or sell any of this data to third parties in any form.



Scale at A3	1:1000
Print Date	01-May-2026
Map Tile	L49
Revision	
Status	PROPOSED



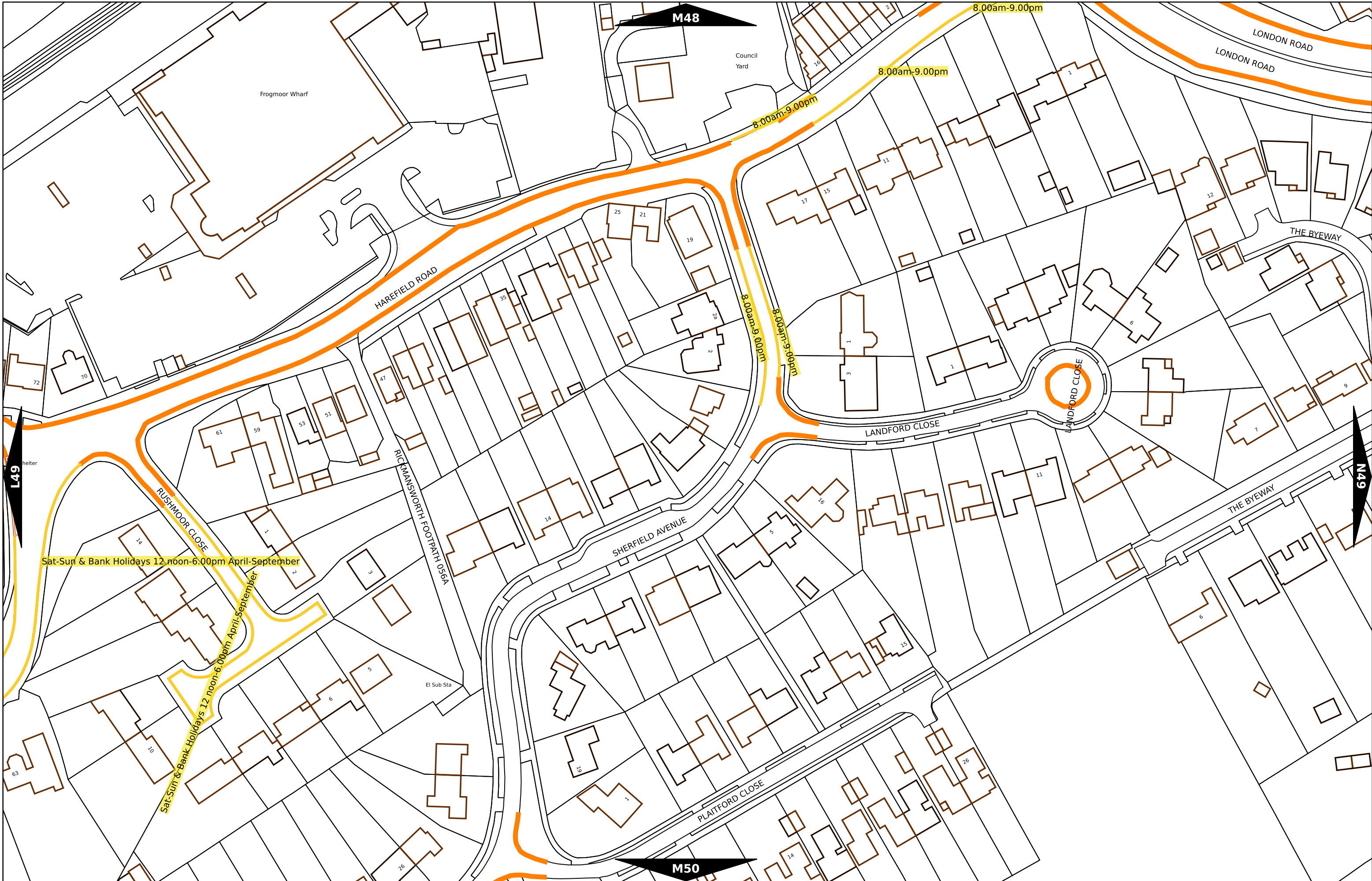


THE THREE RIVERS DISTRICT COUNCIL (ON-STREET PARKING PLACES, LOADING PLACES AND WAITING, LOADING AND STOPPING RESTRICTIONS)

© Crown copyright and database rights 2025 OS AC000849984.  
 You are permitted to use this data solely to enable you to respond to, or interact with, the organisation that provided you with the data. You are not permitted to copy, sub-license, distribute or sell any of this data to third parties in any form.



Scale at A3	1:1000
Print Date	01-May-2026
Map Tile	M48
Revision	
Status	PROPOSED

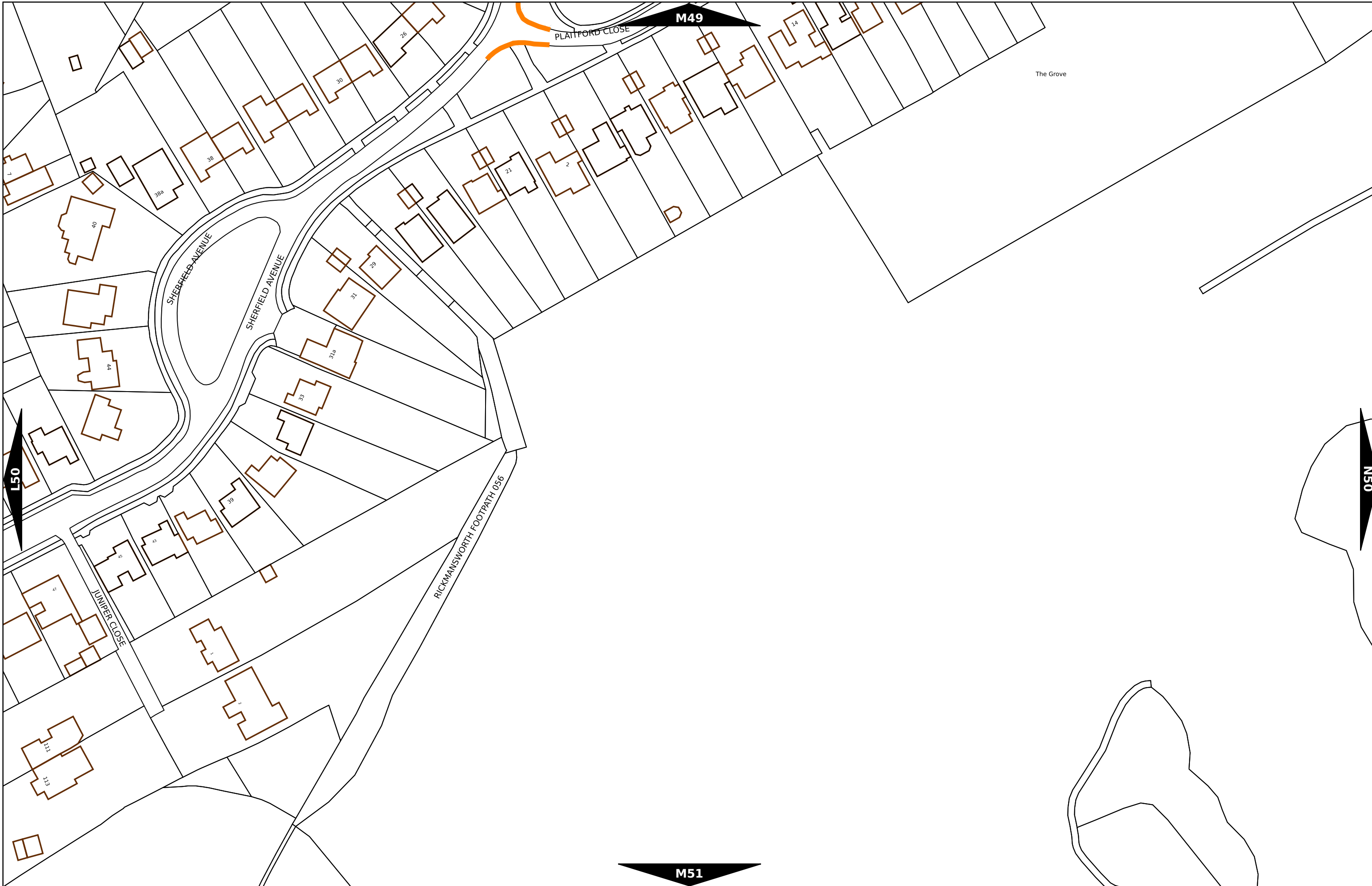


THE THREE RIVERS DISTRICT COUNCIL (ON-STREET PARKING PLACES, LOADING PLACES AND WAITING, LOADING AND STOPPING RESTRICTIONS)

© Crown copyright and database rights 2025 OS  
AC000849984.  
You are permitted to use this data solely to enable you to respond to, or interact with, the organisation that provided you with the data. You are not permitted to copy, sub-license, distribute or sell any of this data to third parties in any form.




Scale at A3	1:1000
Print Date	01-May-2026
Map Tile	M49
Revision	
Status	PROPOSED



THE THREE RIVERS DISTRICT COUNCIL (ON-STREET PARKING PLACES, LOADING PLACES AND WAITING, LOADING AND STOPPING RESTRICTIONS)

© Crown copyright and database rights 2025 OS  
AC000849984.  
You are permitted to use this data solely to enable you to respond to, or interact with, the organisation that provided you with the data. You are not permitted to copy, sub-license, distribute or sell any of this data to third parties in any form.




Scale at A3	1:1000
Print Date	01-May-2026
Map Tile	M50
Revision	
Status	PROPOSED

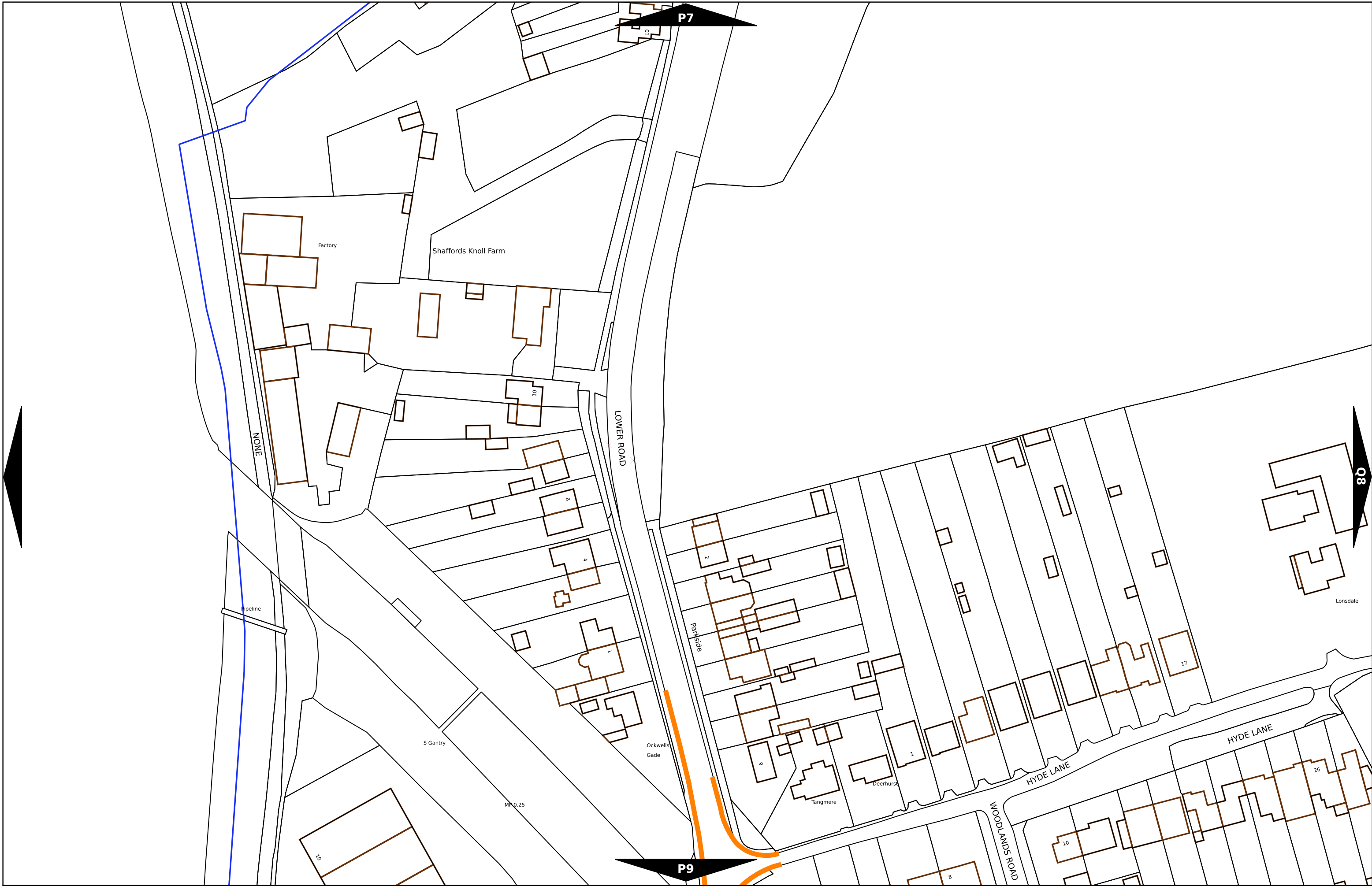


THE THREE RIVERS DISTRICT COUNCIL (ON-STREET PARKING PLACES, LOADING PLACES AND WAITING, LOADING AND STOPPING RESTRICTIONS)

© Crown copyright and database rights 2025 OS AC000849984.  
 You are permitted to use this data solely to enable you to respond to, or interact with, the organisation that provided you with the data. You are not permitted to copy, sub-license, distribute or sell any of this data to third parties in any form.



Scale at A3	1:1000
Print Date	01-May-2026
Map Tile	N49
Revision	
Status	PROPOSED



Scale at A3	1:1000
Print Date	01-May-2026
Map Tile	P8
Revision	
Status	PROPOSED



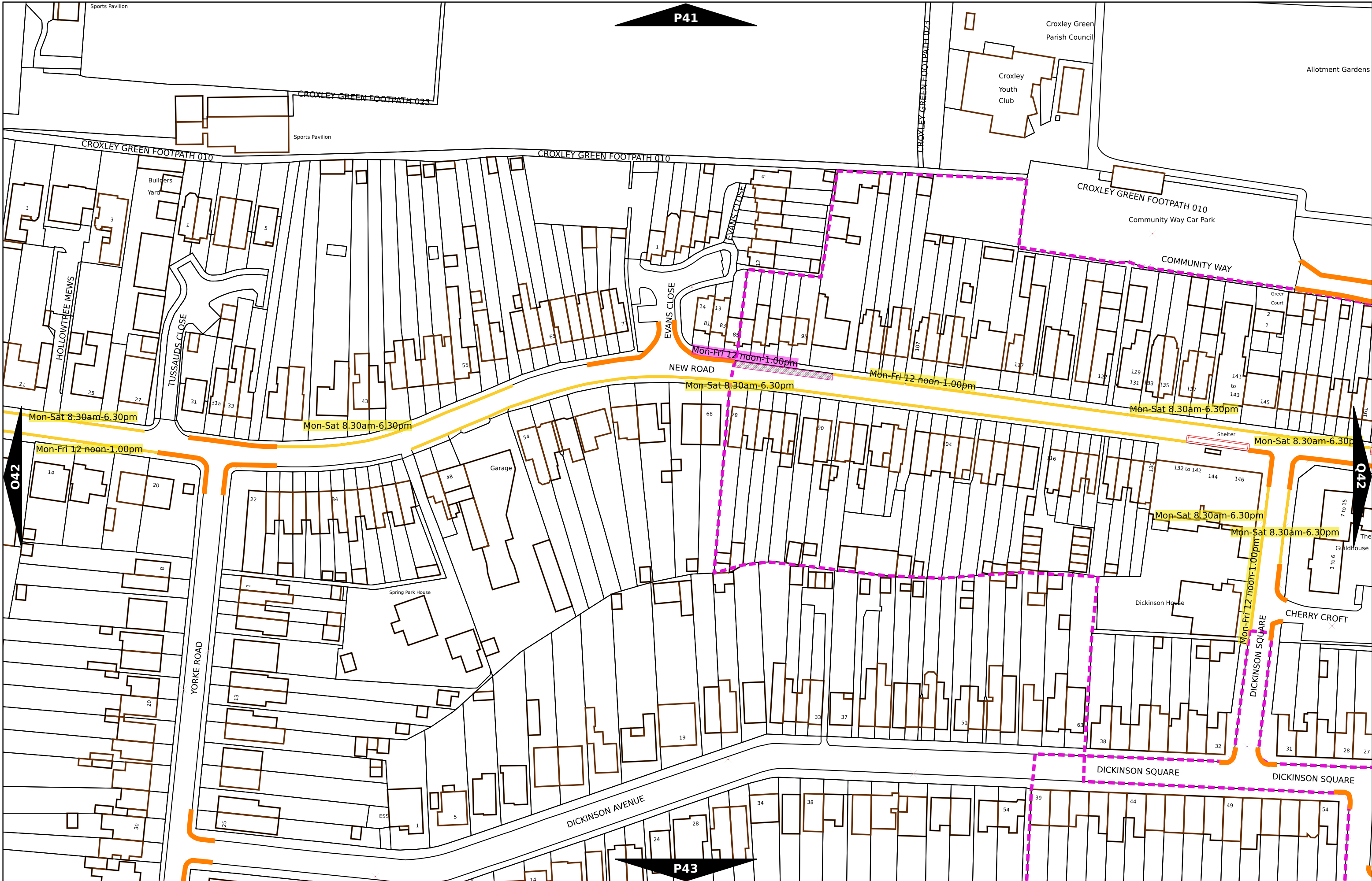


THE THREE RIVERS DISTRICT COUNCIL (ON-STREET PARKING PLACES, LOADING PLACES AND WAITING, LOADING AND STOPPING RESTRICTIONS)

© Crown copyright and database rights 2025 OS  
AC0000849984.  
You are permitted to use this data solely to enable you to respond to, or interact with, the organisation that provided you with the data. You are not permitted to copy, sub-license, distribute or sell any of this data to third parties in any form.



Scale at A3	1:1000
Print Date	01-May-2026
Map Tile	P10
Revision	
Status	PROPOSED



P41

P43

O42

O42

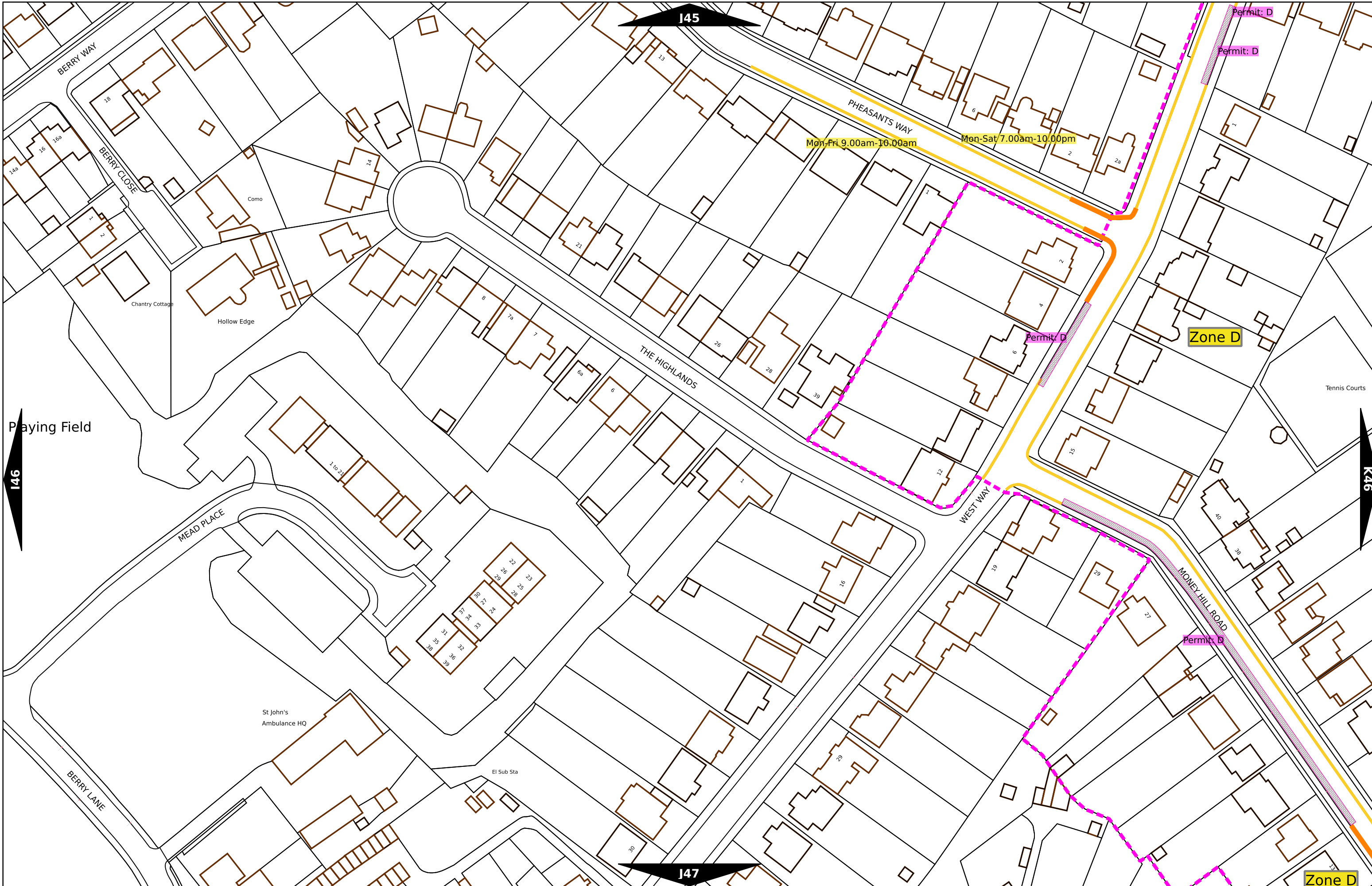


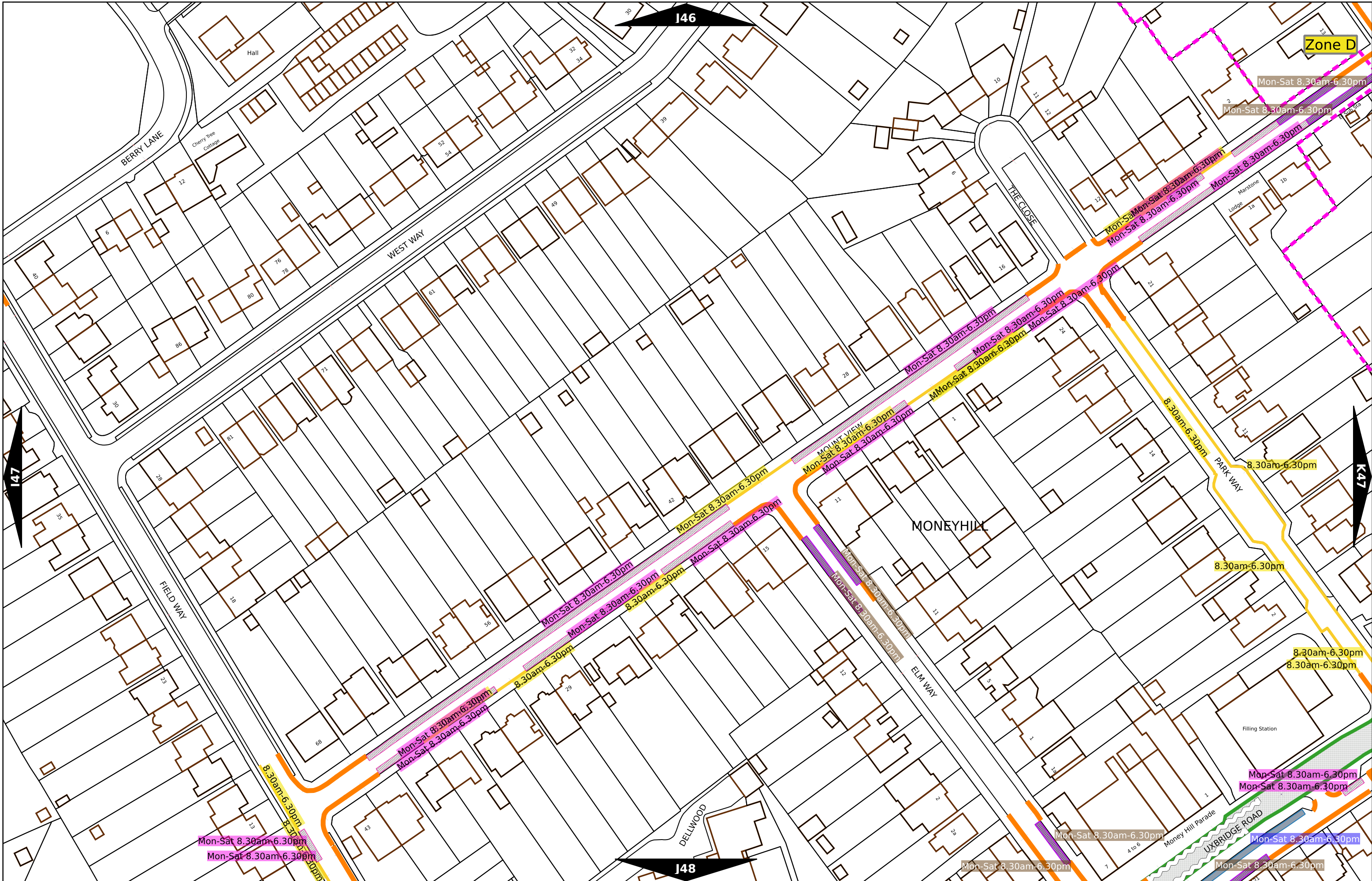
THE THREE RIVERS DISTRICT COUNCIL (ON-STREET PARKING PLACES, LOADING PLACES AND WAITING, LOADING AND STOPPING RESTRICTIONS)

© Crown copyright and database rights 2025 OS AC000849984.  
 You are permitted to use this data solely to enable you to respond to, or interact with, the organisation that provided you with the data. You are not permitted to copy, sub-license, distribute or sell any of this data to third parties in any form.



Scale at A3	1:1000
Print Date	01-May-2026
Map Tile	P42
Revision	
Status	PROPOSED





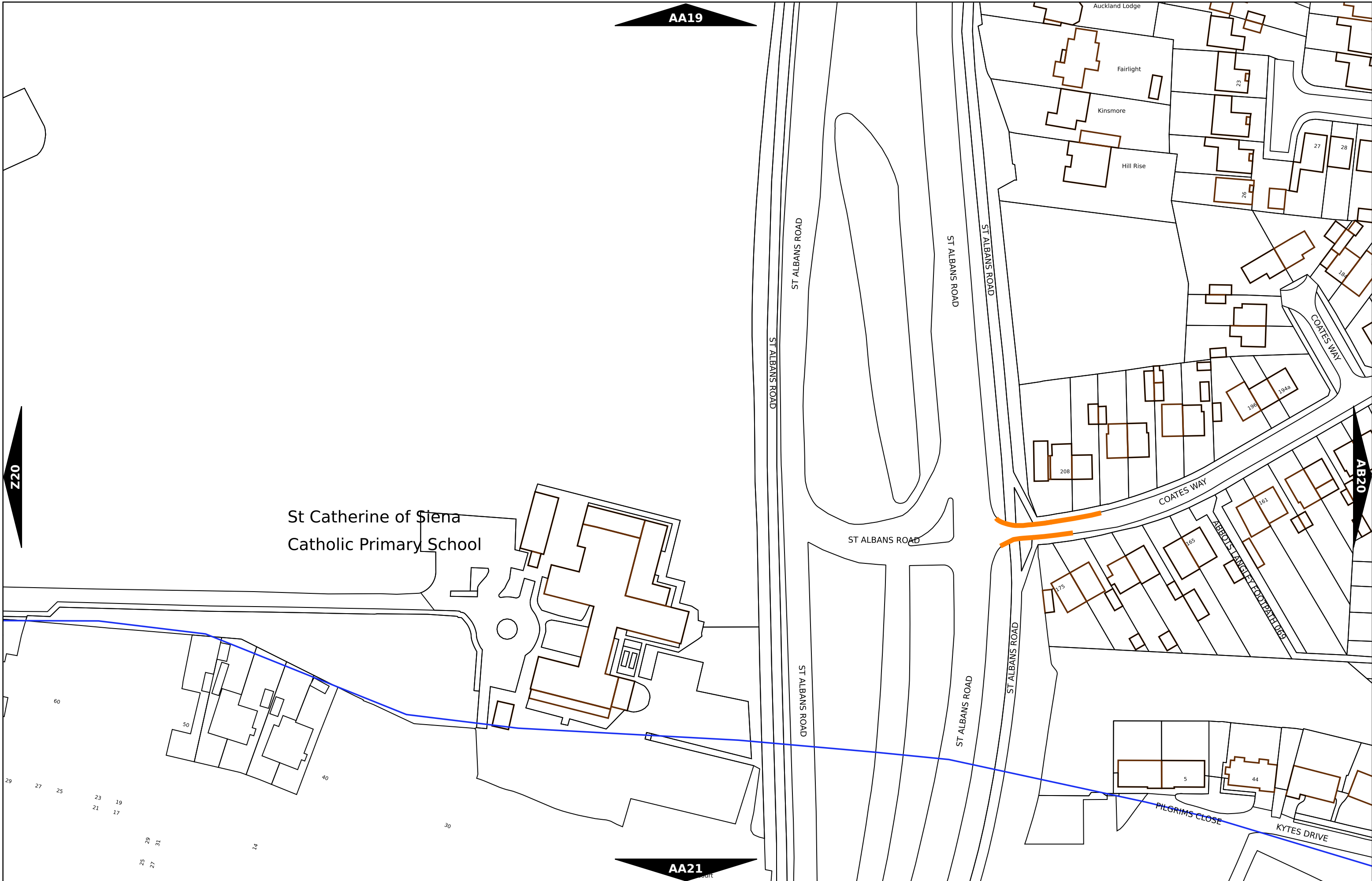
THE THREE RIVERS DISTRICT COUNCIL (ON-STREET PARKING PLACES, LOADING PLACES AND WAITING, LOADING AND STOPPING RESTRICTIONS)

© Crown copyright and database rights 2025 OS  
 AC000849984.  
 You are permitted to use this data solely to enable you to respond to, or interact with, the organisation that provided you with the data. You are not permitted to copy, sublicense, distribute or sell any of this data to third parties in any form.



Scale at A3	1:1000
Print Date	01-May-2026
Map Tile	J47
Revision	
Status	PROPOSED





Z20

AA19


AA21

AB20

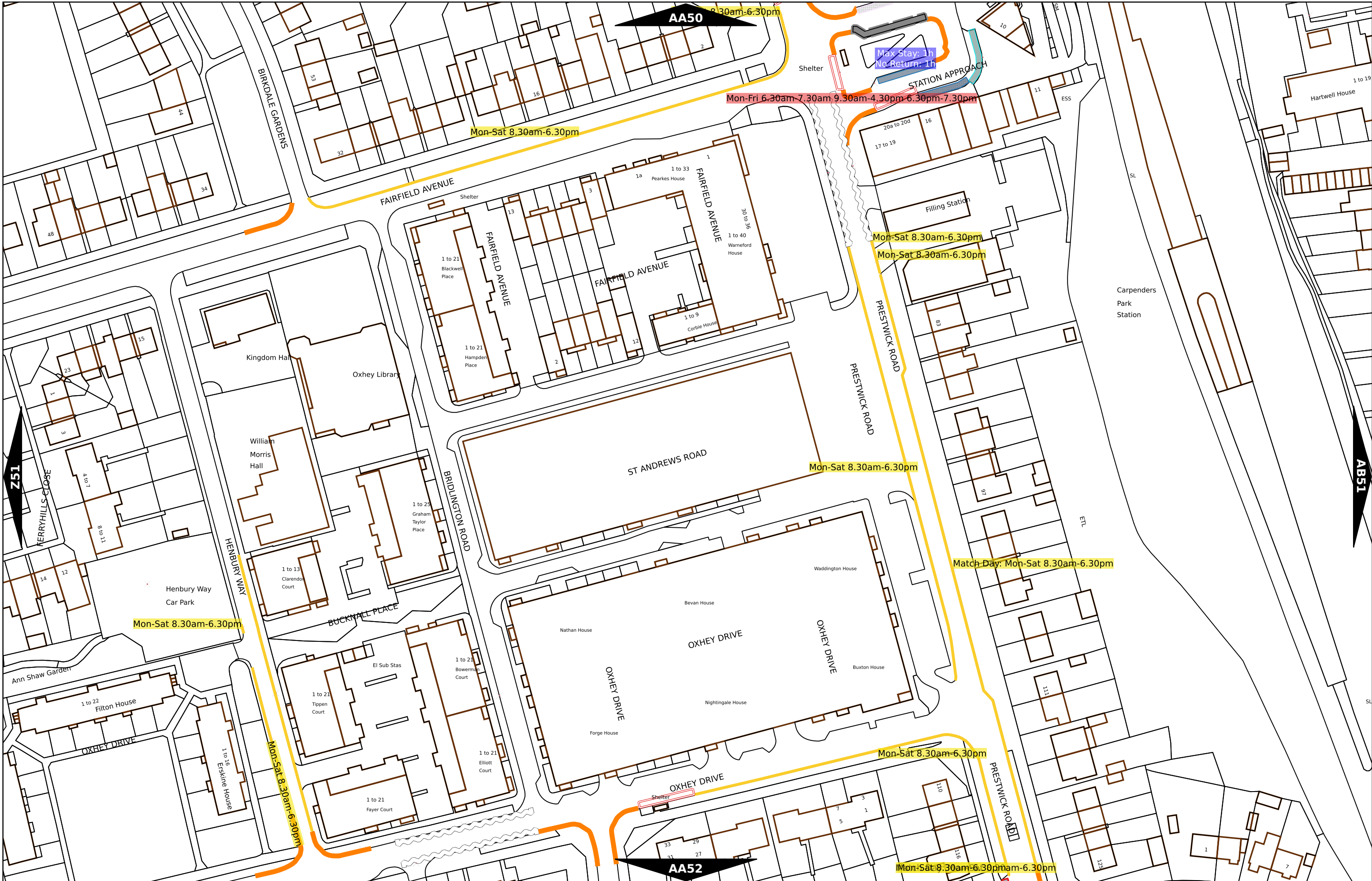


THE THREE RIVERS DISTRICT COUNCIL (ON-STREET PARKING PLACES, LOADING PLACES AND WAITING, LOADING AND STOPPING RESTRICTIONS)

© Crown copyright and database rights 2025 OS AC0000849984.  
 You are permitted to use this data solely to enable you to respond to, or interact with, the organisation that provided you with the data. You are not permitted to copy, sub-license, distribute or sell any of this data to third parties in any form.



Scale at A3	1:1000
Print Date	01-May-2026
Map Tile	AA20
Revision	
Status	PROPOSED

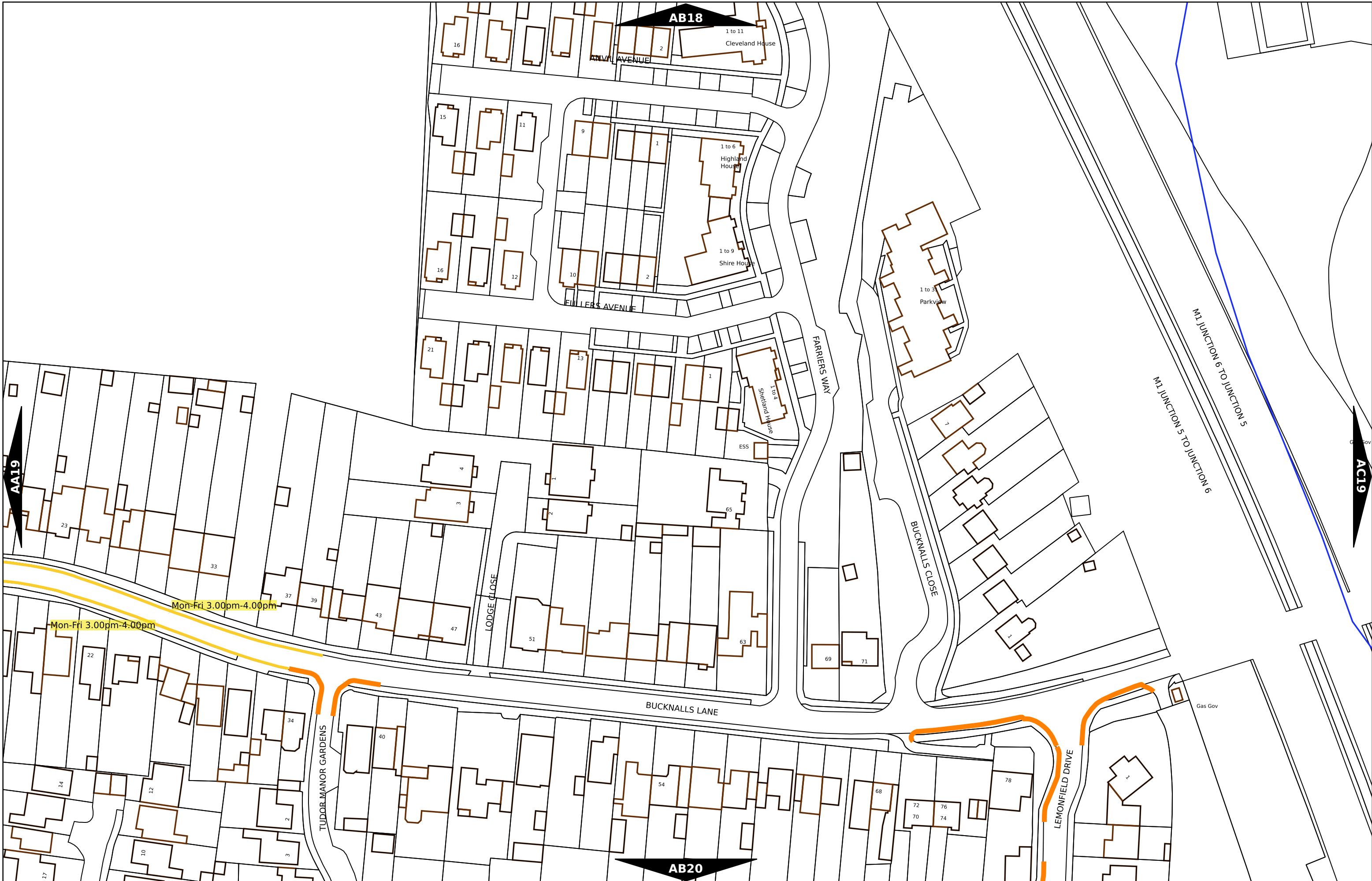


THE THREE RIVERS DISTRICT COUNCIL (ON-STREET PARKING PLACES, LOADING PLACES AND WAITING, LOADING AND STOPPING RESTRICTIONS)

© Crown copyright and database rights 2025 OS  
 AC0000849984.  
 You are permitted to use this data solely to enable you to respond to, or interact with, the organisation that provided you with the data. You are not permitted to copy, sub-license, distribute or sell any of this data to third parties in any form.



Scale at A3	1:1000
Print Date	01-May-2026
Map Tile	AA51
Revision	
Status	PROPOSED

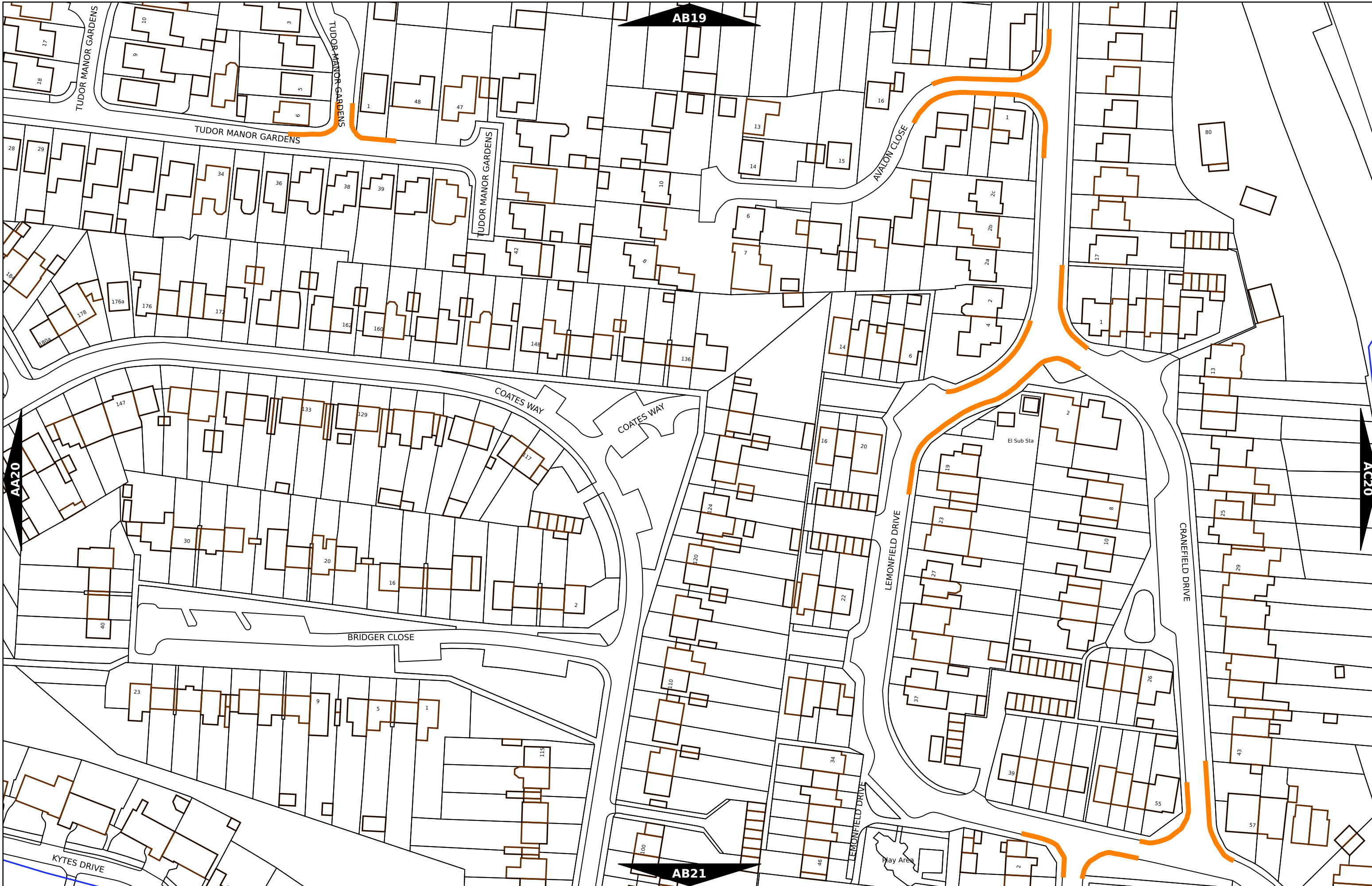


THE THREE RIVERS DISTRICT COUNCIL (ON-STREET PARKING PLACES, LOADING PLACES AND WAITING, LOADING AND STOPPING RESTRICTIONS)

© Crown copyright and database rights 2025 OS AC000849984.  
 You are permitted to use this data solely to enable you to respond to, or interact with, the organisation that provided you with the data. You are not permitted to copy, sublicense, distribute or sell any of this data to third parties in any form.




Scale at A3	1:1000
Print Date	01-May-2026
Map Tile	AB19
Revision	
Status	PROPOSED

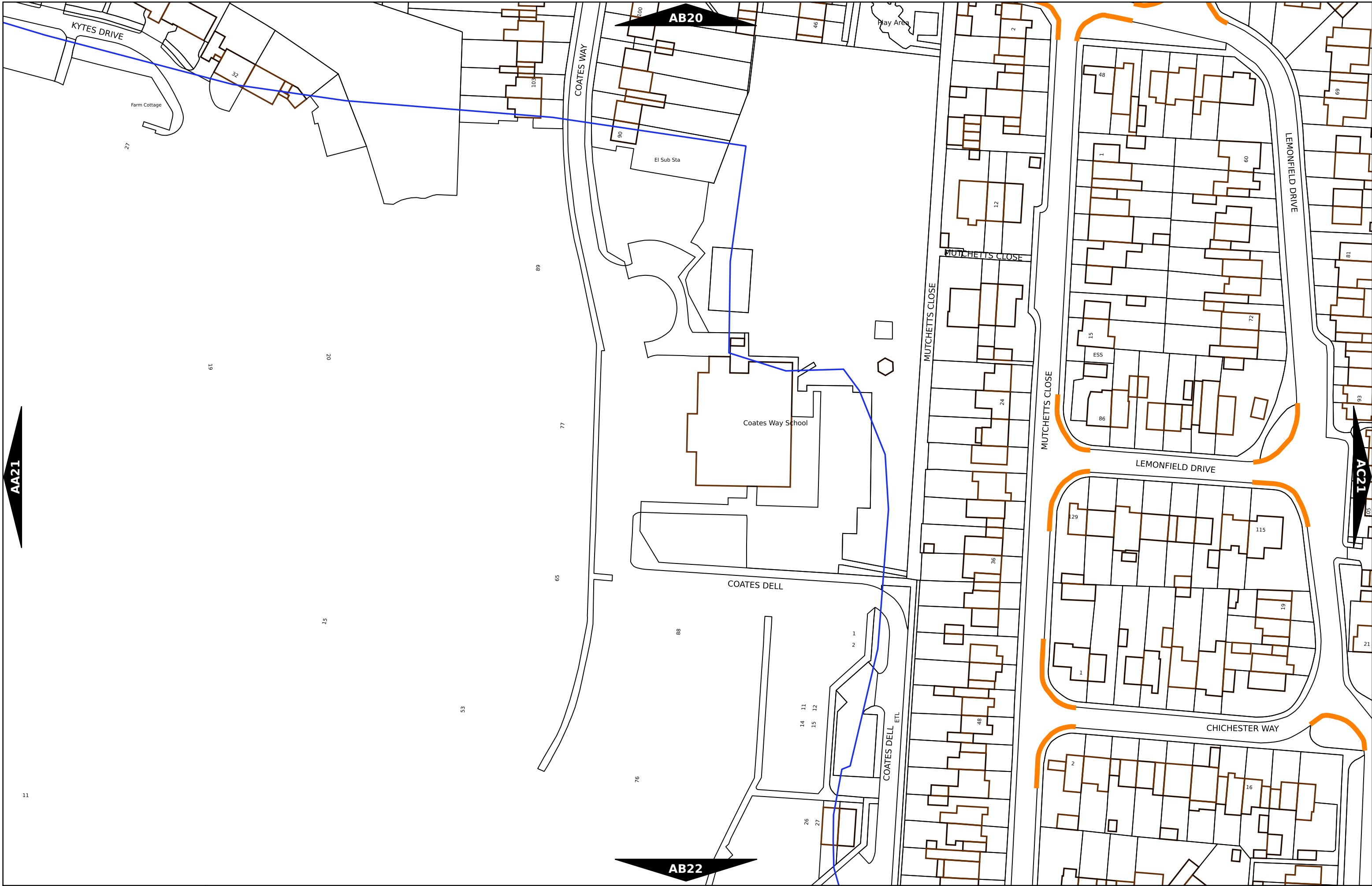


THE THREE RIVERS DISTRICT COUNCIL (ON-STREET PARKING PLACES, LOADING PLACES AND WAITING, LOADING AND STOPPING RESTRICTIONS)

© Crown copyright and database rights 2025 OS  
AC000849984.  
You are permitted to use this data solely to enable you to respond to, or interact with, the organisation that provided you with the data. You are not permitted to copy, sub-license, distribute or sell any of this data to third parties in any form.




Scale at A3	1:1000
Print Date	01-May-2026
Map Tile	AB20
Revision	
Status	PROPOSED

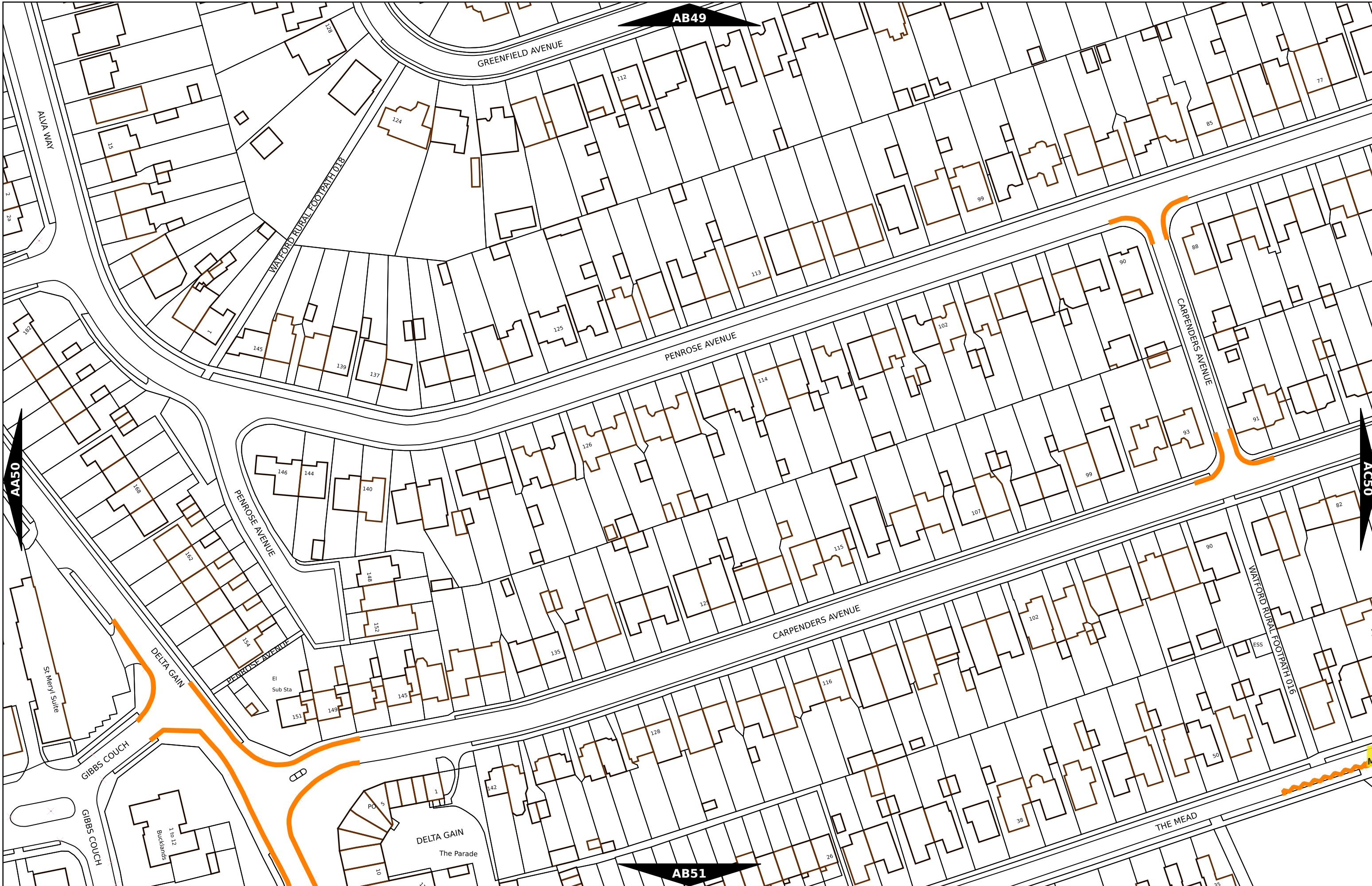


THE THREE RIVERS DISTRICT COUNCIL (ON-STREET PARKING PLACES, LOADING PLACES AND WAITING, LOADING AND STOPPING RESTRICTIONS)

© Crown copyright and database rights 2025 OS AC000849984.  
 You are permitted to use this data solely to enable you to respond to, or interact with, the organisation that provided you with the data. You are not permitted to copy, sub-license, distribute or sell any of this data to third parties in any form.



Scale at A3	1:1000
Print Date	01-May-2026
Map Tile	AB21
Revision	
Status	PROPOSED

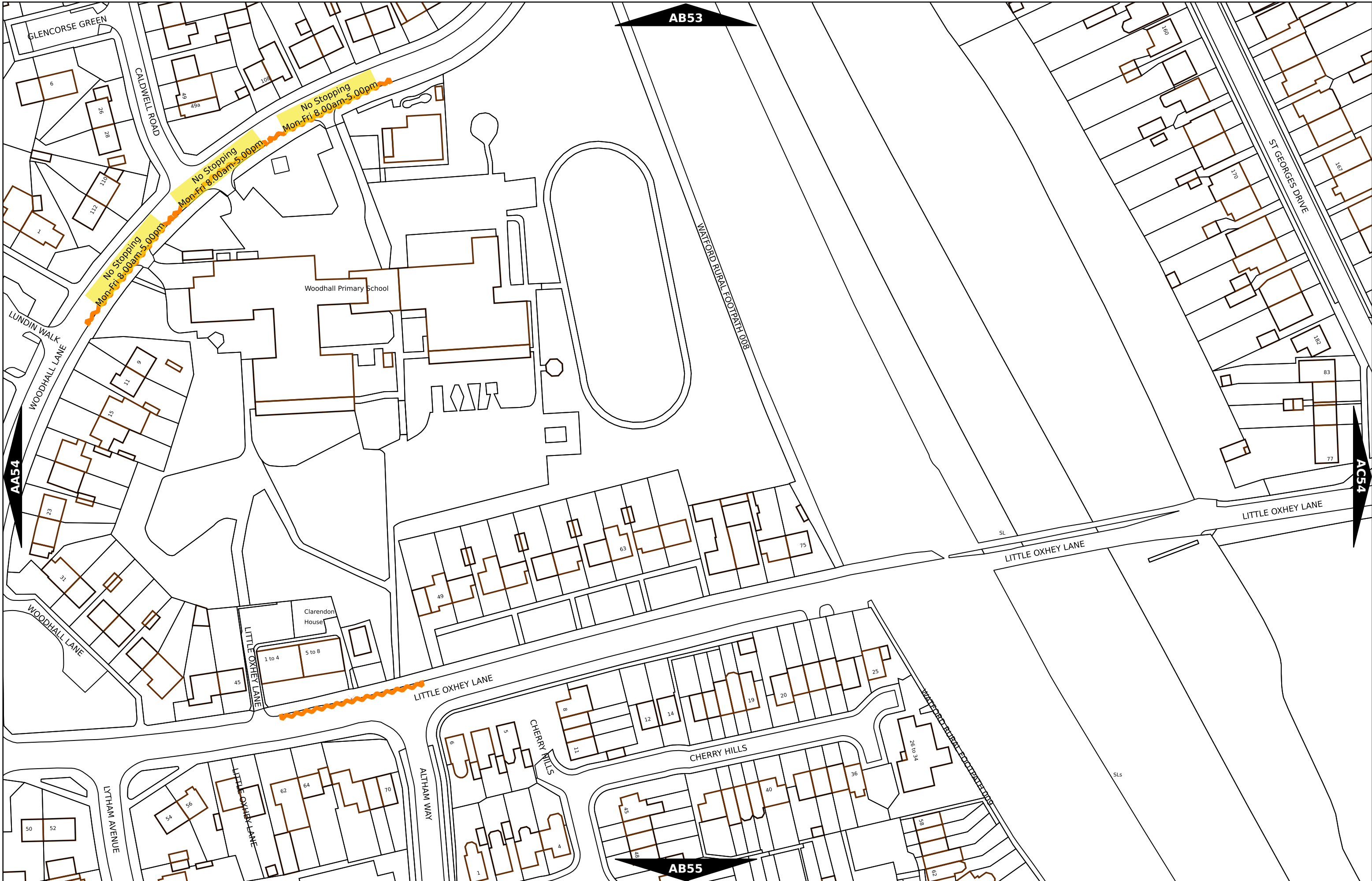


THE THREE RIVERS DISTRICT COUNCIL (ON-STREET PARKING PLACES, LOADING PLACES AND WAITING, LOADING AND STOPPING RESTRICTIONS)

© Crown copyright and database rights 2025 OS AC000849984.  
 You are permitted to use this data solely to enable you to respond to, or interact with, the organisation that provided you with the data. You are not permitted to copy, sub-license, distribute or sell any of this data to third parties in any form.



Scale at A3	1:1000
Print Date	01-May-2026
Map Tile	AB50
Revision	
Status	PROPOSED



THE THREE RIVERS DISTRICT COUNCIL (ON-STREET PARKING PLACES, LOADING PLACES AND WAITING, LOADING AND STOPPING RESTRICTIONS)

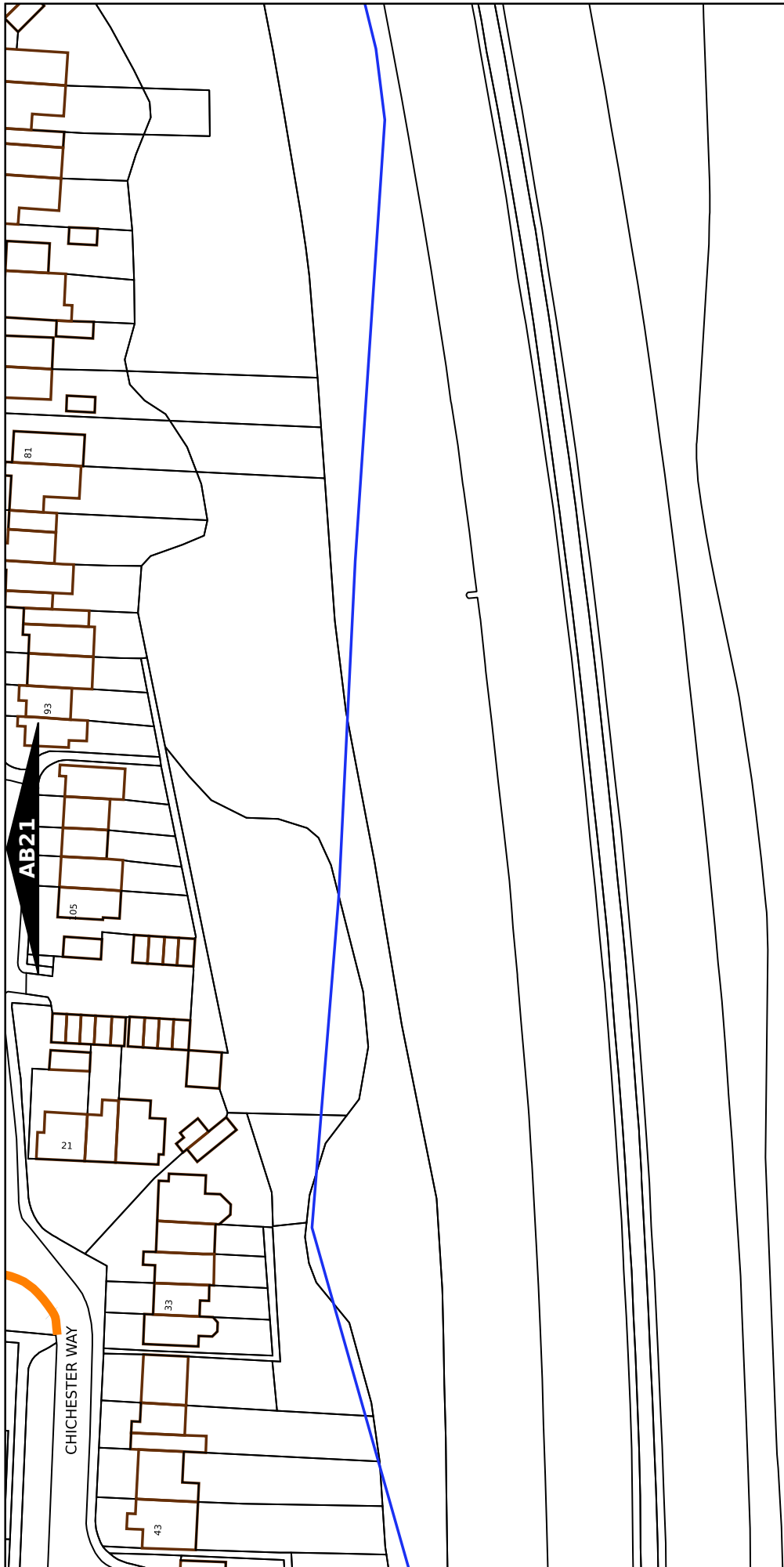
© Crown copyright and database rights 2025 OS  
AC000849984.  
You are permitted to use this data solely to enable you to respond to, or interact with, the organisation that provided you with the data. You are not permitted to copy, sub-license, distribute or sell any of this data to third parties in any form.



Scale at A3	1:1000
Print Date	01-May-2026
Map Tile	AB54
Revision	
Status	PROPOSED

AC20

AC22



MP 0.5

Mutchetts Wood

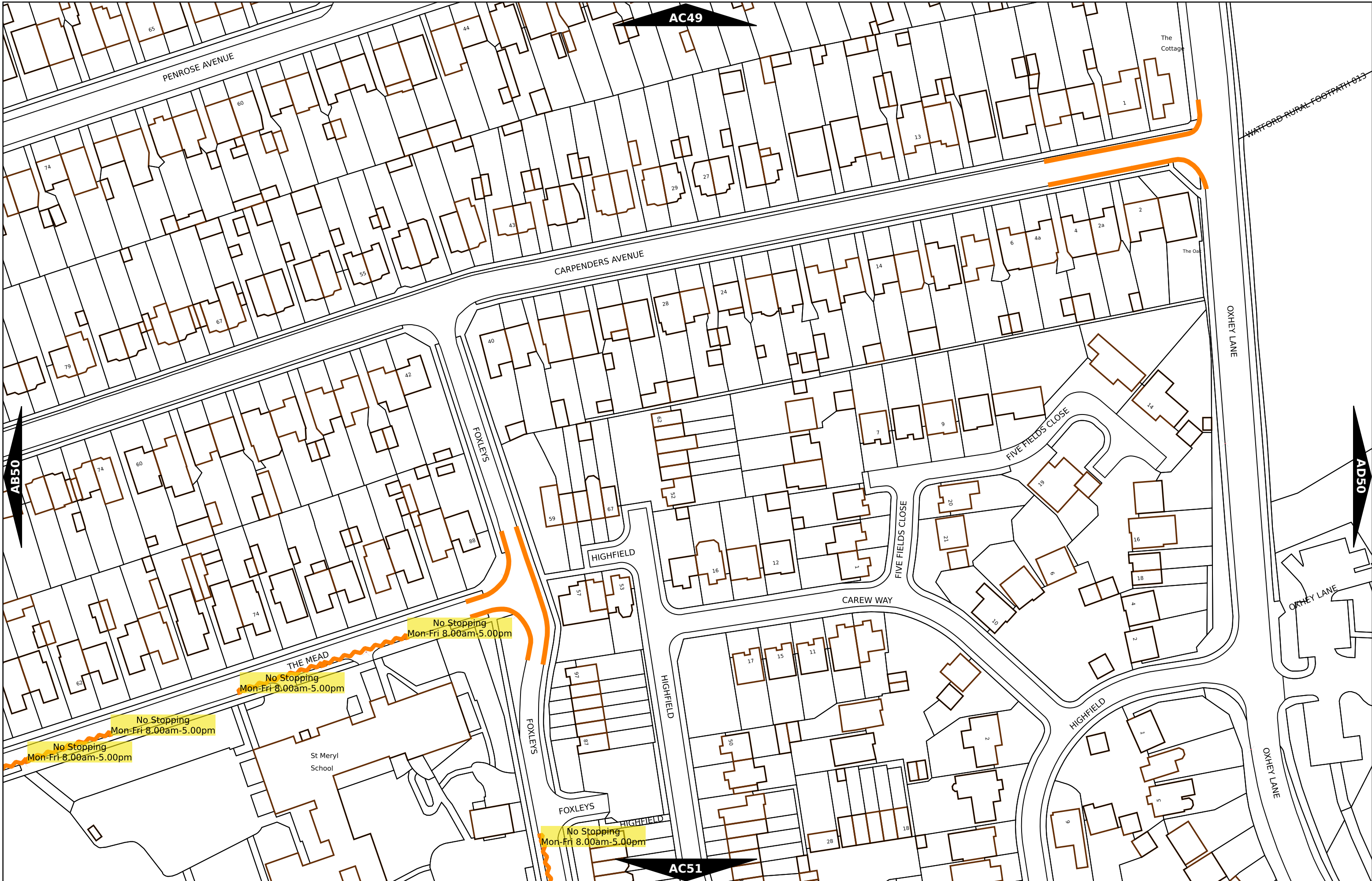


THE THREE RIVERS DISTRICT COUNCIL (ON-STREET PARKING PLACES, LOADING PLACES AND WAITING, LOADING AND STOPPING RESTRICTIONS)

© Crown copyright and database rights 2025 OS  
AC000849984.  
You are permitted to use this data solely to enable you to respond to, or interact with, the organisation that provided you with the data. You are not permitted to copy, sub-license, distribute or sell any of this data to third parties in any form.




Scale at A3	1:1000
Print Date	01-May-2026
Map Tile	AC21
Revision	
Status	PROPOSED

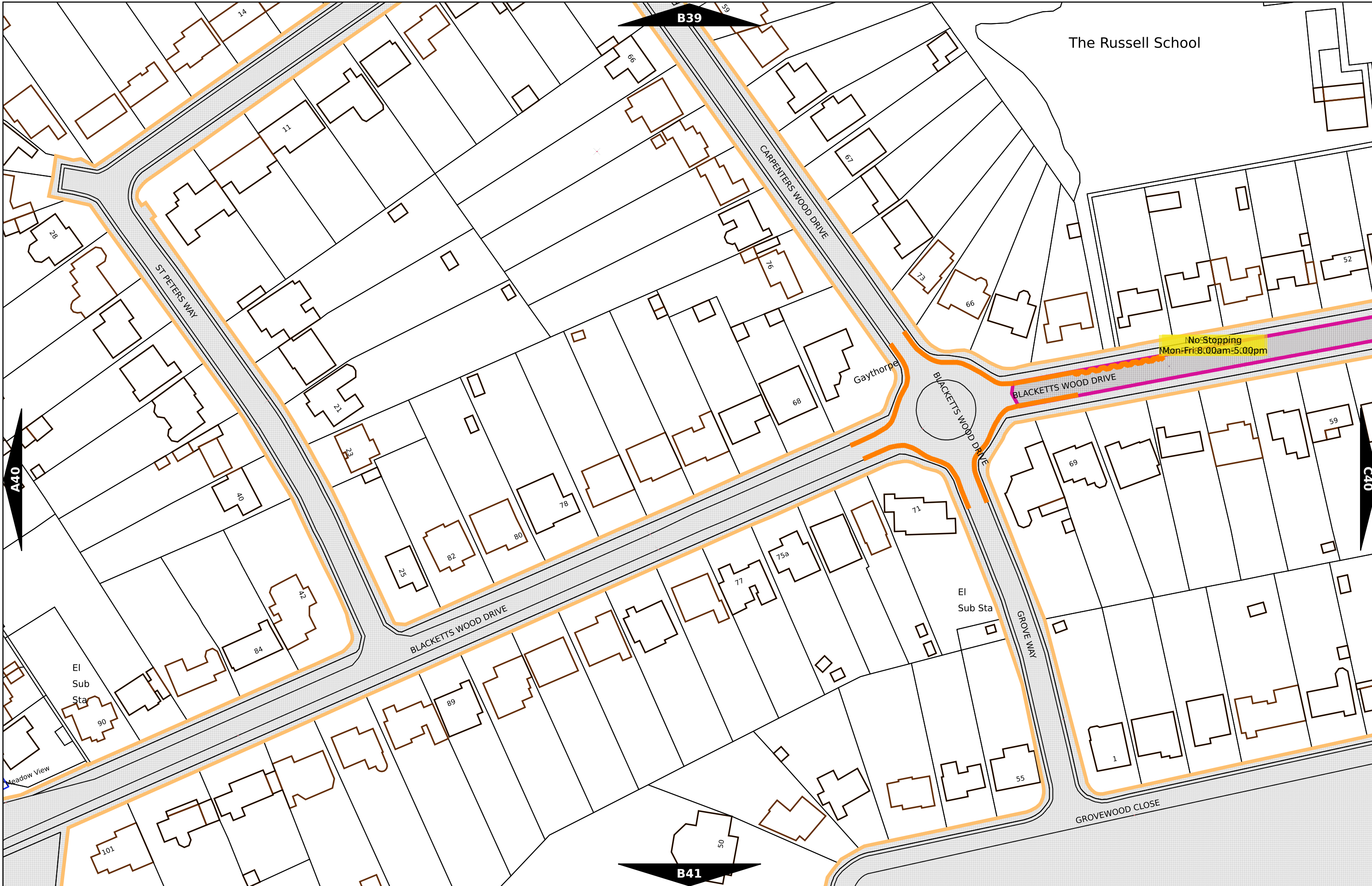


THE THREE RIVERS DISTRICT COUNCIL (ON-STREET PARKING PLACES, LOADING PLACES AND WAITING, LOADING AND STOPPING RESTRICTIONS)

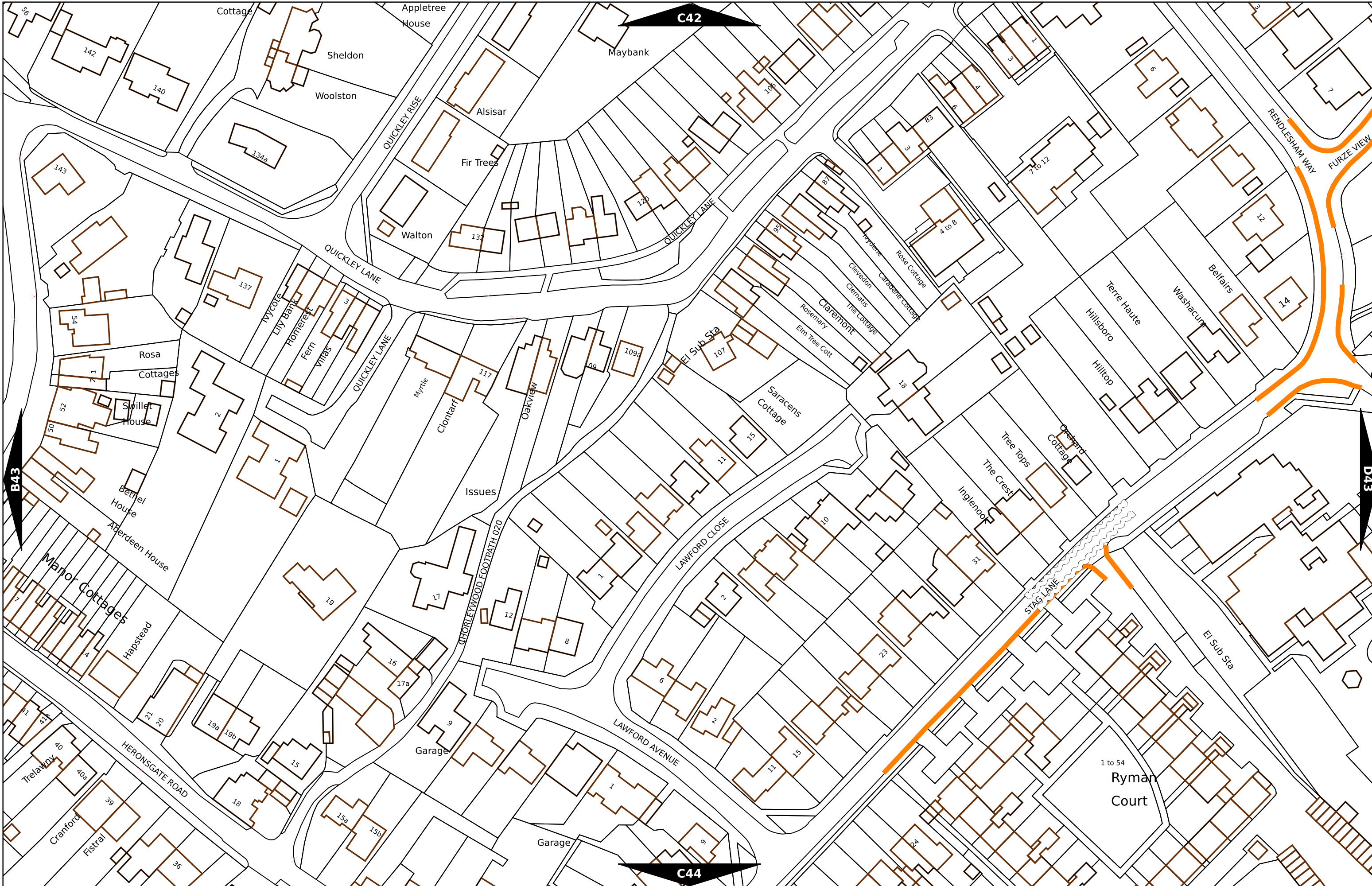
© Crown copyright and database rights 2025 OS AC000849984.  
 You are permitted to use this data solely to enable you to respond to, or interact with, the organisation that provided you with the data. You are not permitted to copy, sub-license, distribute or sell any of this data to third parties in any form.



Scale at A3	1:1000
Print Date	01-May-2026
Map Tile	AC50
Revision	
Status	PROPOSED




Scale at A3	1:1000
Print Date	01-May-2026
Map Tile	B40
Revision	
Status	PROPOSED

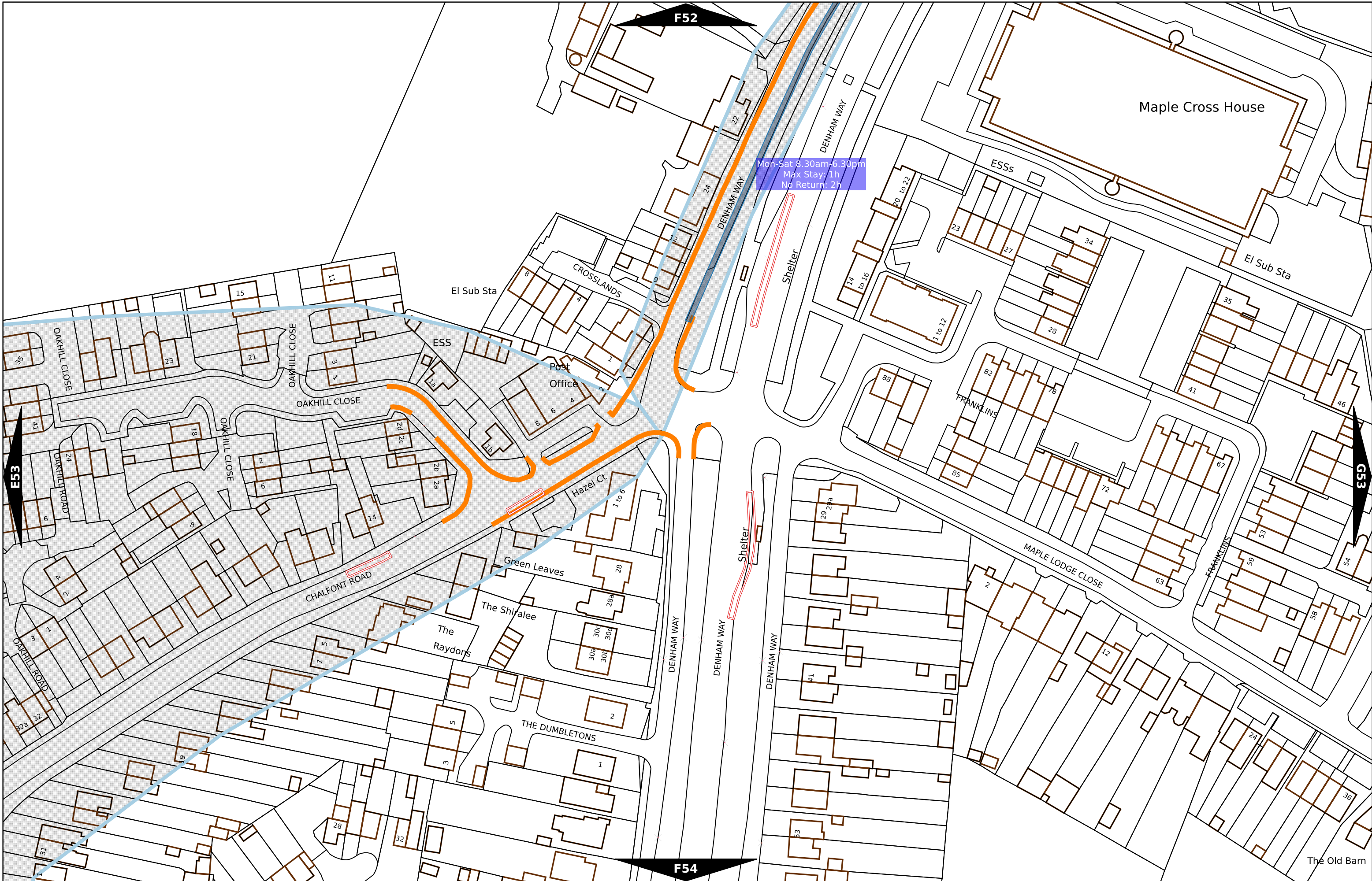


THE THREE RIVERS DISTRICT COUNCIL (ON-STREET PARKING PLACES, LOADING PLACES AND WAITING, LOADING AND STOPPING RESTRICTIONS)

© Crown copyright and database rights 2025 OS AC0000849984.  
 You are permitted to use this data solely to enable you to respond to, or interact with, the organisation that provided you with the data. You are not permitted to copy, sub-license, distribute or sell any of this data to third parties in any form.



Scale at A3	1:1000
Print Date	01-May-2026
Map Tile	C43
Revision	
Status	PROPOSED



Mon-Sat 8.30am-6.30pm  
 Max Stay: 1h  
 No Return: 2h



THE THREE RIVERS DISTRICT COUNCIL (ON-STREET PARKING PLACES, LOADING PLACES AND WAITING, LOADING AND STOPPING RESTRICTIONS)

© Crown copyright and database rights 2025 OS AC000849984.  
 You are permitted to use this data solely to enable you to respond to, or interact with, the organisation that provided you with the data. You are not permitted to copy, sub-license, distribute or sell any of this data to third parties in any form.



Scale at A3	1:1000
Print Date	01-May-2026
Map Tile	F53
Revision	
Status	PROPOSED

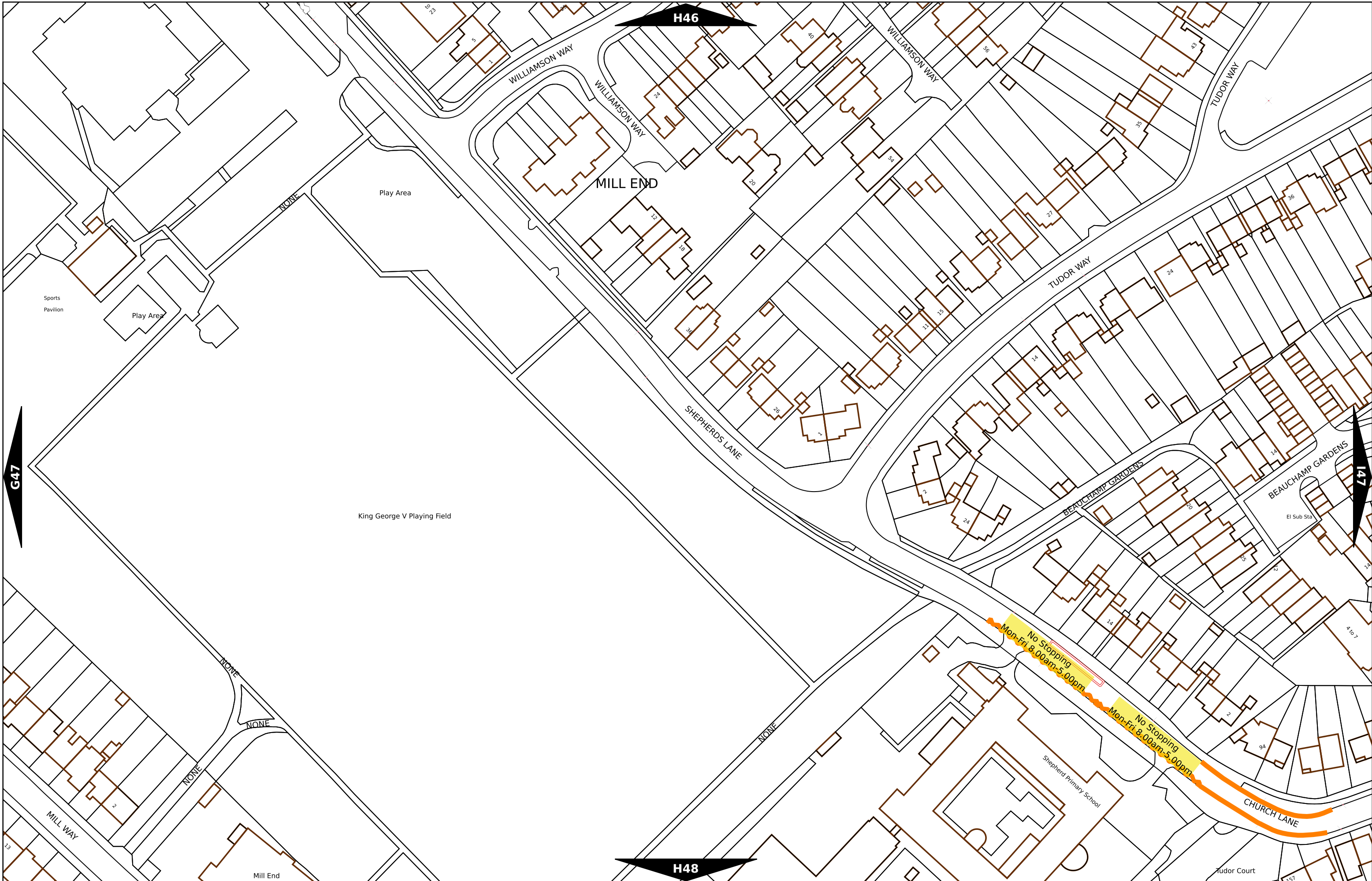


THE THREE RIVERS DISTRICT COUNCIL (ON-STREET PARKING PLACES, LOADING PLACES AND WAITING, LOADING AND STOPPING RESTRICTIONS)

© Crown copyright and database rights 2025 OS  
 AC000849984.  
 You are permitted to use this data solely to enable you to respond to, or interact with, the organisation that provided you with the data. You are not permitted to copy, sub-license, distribute or sell any of this data to third parties in any form.




Scale at A3	1:1000
Print Date	01-May-2026
Map Tile	H44
Revision	
Status	PROPOSED

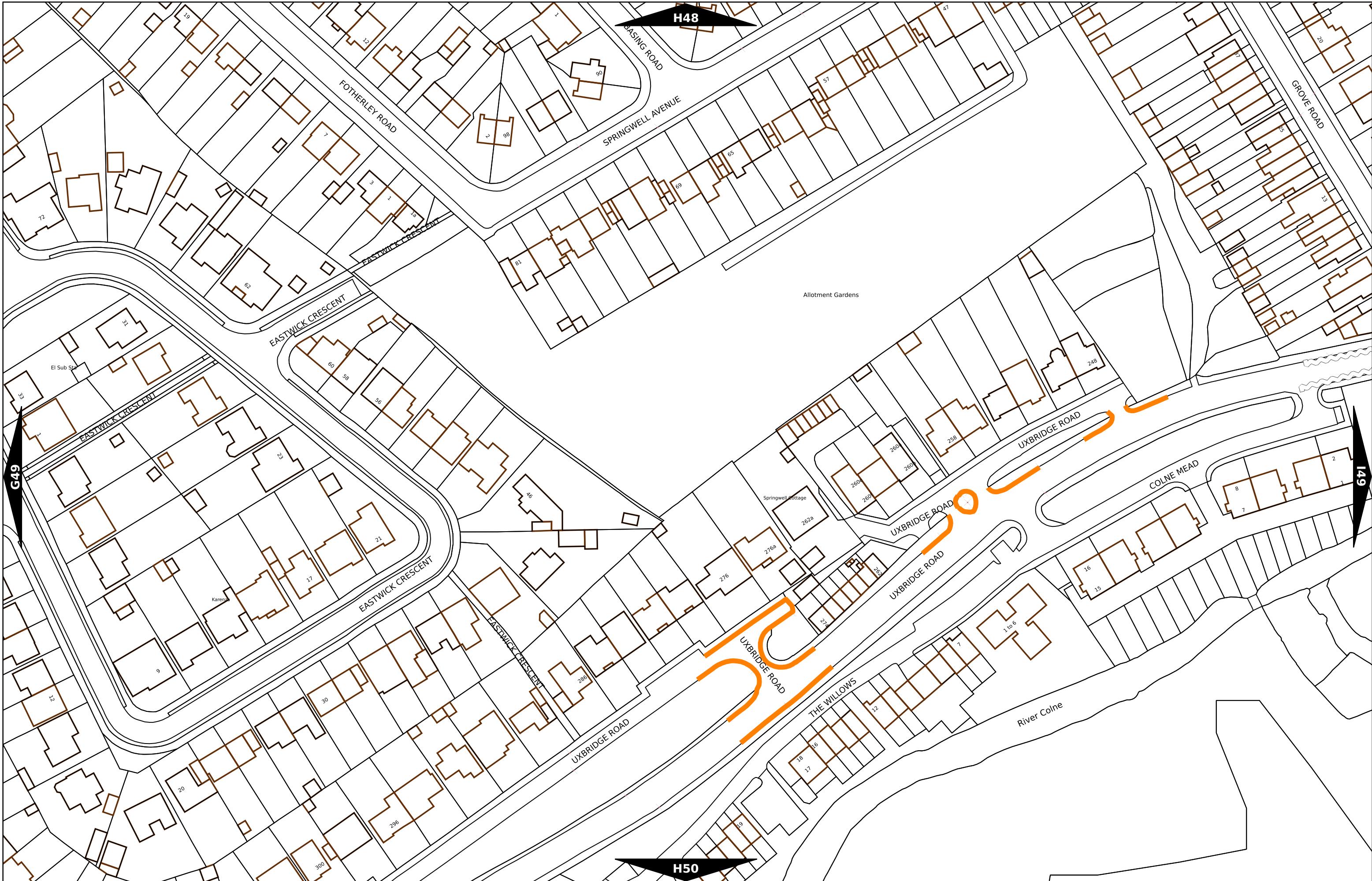


THE THREE RIVERS DISTRICT COUNCIL (ON-STREET PARKING PLACES, LOADING PLACES AND WAITING, LOADING AND STOPPING RESTRICTIONS)

© Crown copyright and database rights 2025 OS AC000849984.  
 You are permitted to use this data solely to enable you to respond to, or interact with, the organisation that provided you with the data. You are not permitted to copy, sub-license, distribute or sell any of this data to third parties in any form.



Scale at A3	1:1000
Print Date	01-May-2026
Map Tile	H47
Revision	
Status	PROPOSED



THE THREE RIVERS DISTRICT COUNCIL (ON-STREET PARKING PLACES, LOADING PLACES AND WAITING, LOADING AND STOPPING RESTRICTIONS)

© Crown copyright and database rights 2025 OS  
AC000849984.  
You are permitted to use this data solely to enable you to respond to, or interact with, the organisation that provided you with the data. You are not permitted to copy, sub-license, distribute or sell any of this data to third parties in any form.



Scale at A3	1:1000
Print Date	01-May-2026
Map Tile	H49
Revision	
Status	PROPOSED





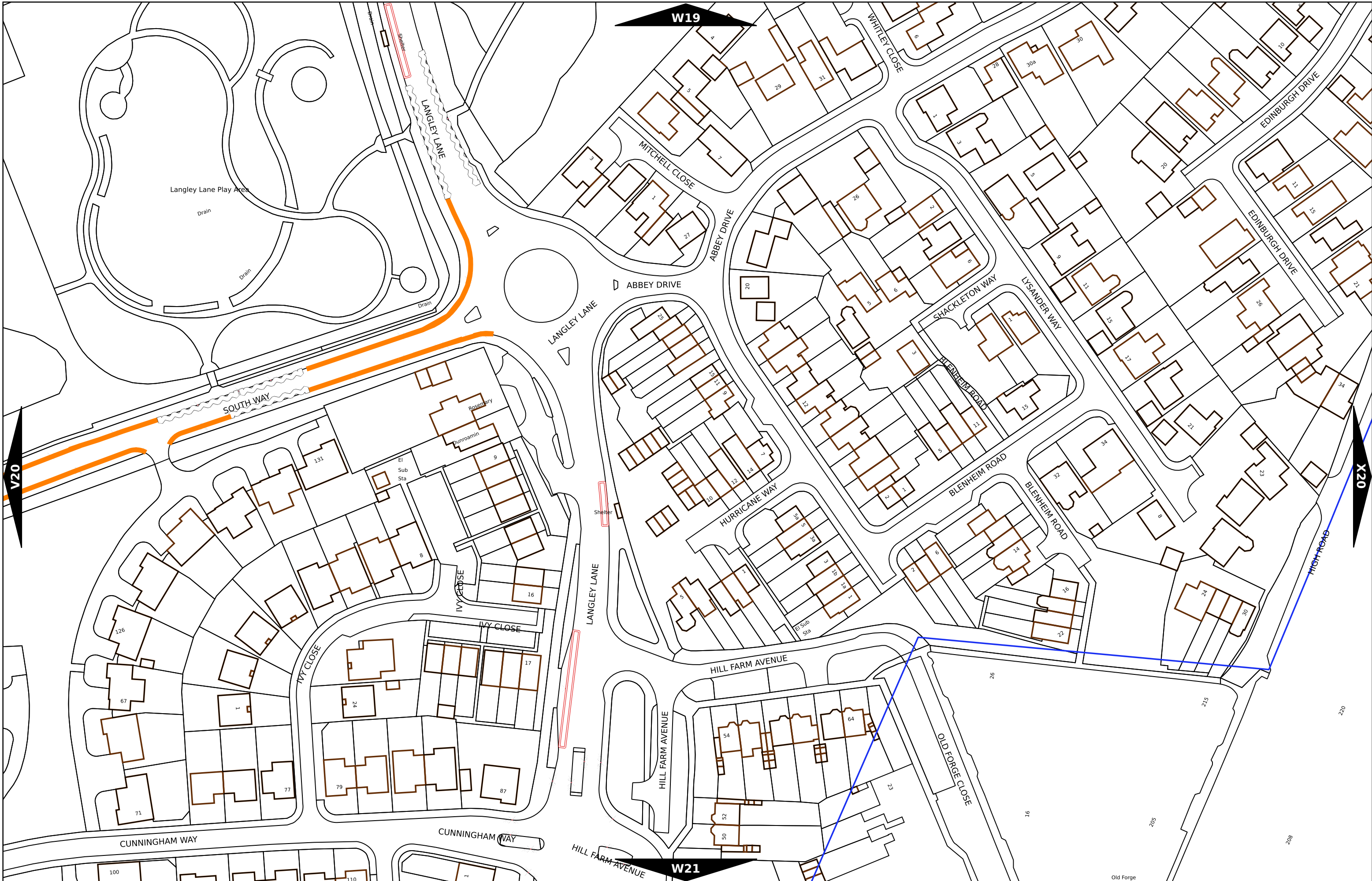


THE THREE RIVERS DISTRICT COUNCIL (ON-STREET PARKING PLACES, LOADING PLACES AND WAITING, LOADING AND STOPPING RESTRICTIONS)

© Crown copyright and database rights 2025 OS AC000849984.  
 You are permitted to use this data solely to enable you to respond to, or interact with, the organisation that provided you with the data. You are not permitted to copy, sub-license, distribute or sell any of this data to third parties in any form.



Scale at A3	1:1000
Print Date	01-May-2026
Map Tile	V22
Revision	
Status	PROPOSED

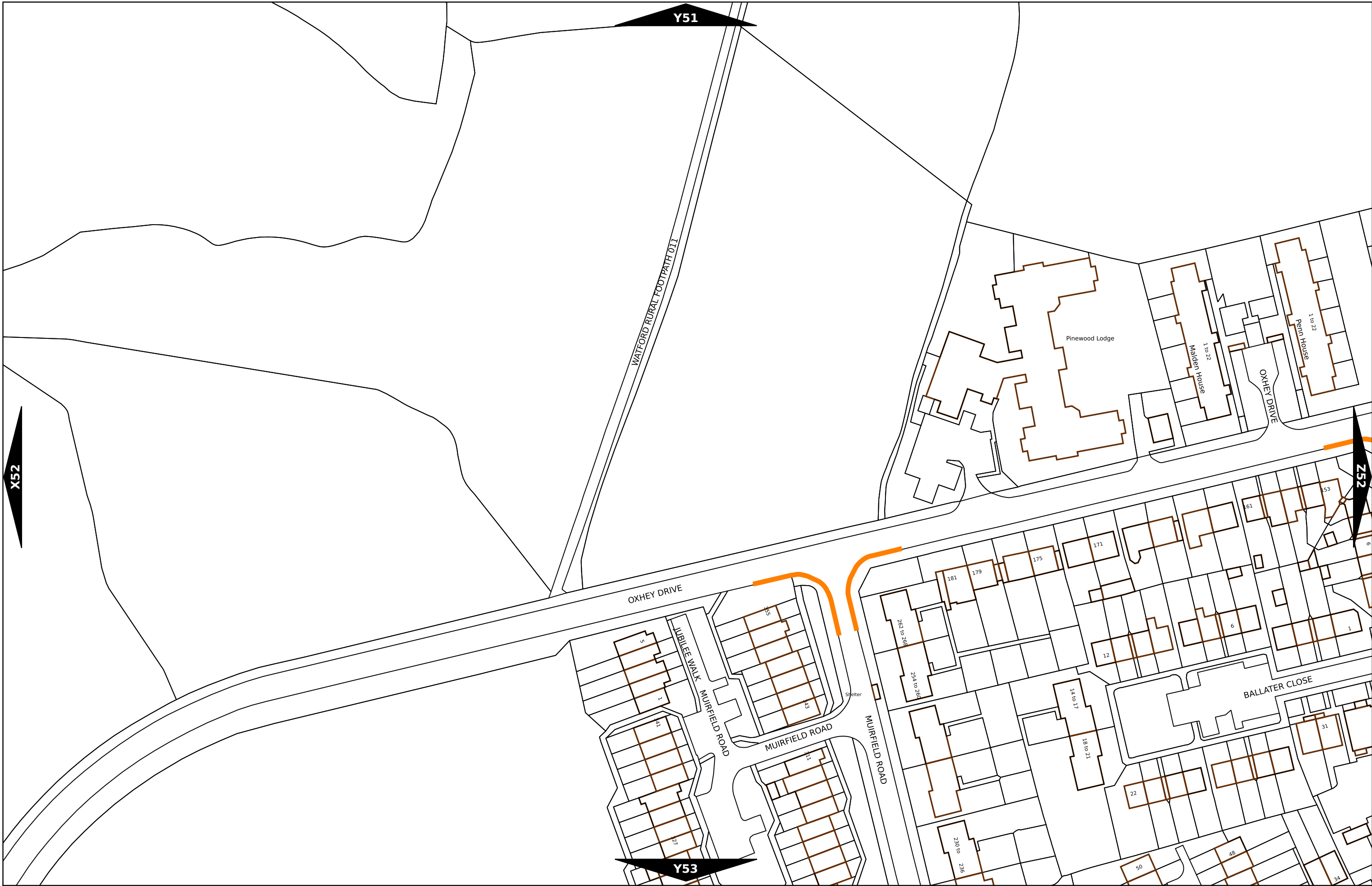


THE THREE RIVERS DISTRICT COUNCIL (ON-STREET PARKING PLACES, LOADING PLACES AND WAITING, LOADING AND STOPPING RESTRICTIONS)

© Crown copyright and database rights 2025 OS  
AC000849984.  
You are permitted to use this data solely to enable you to respond to, or interact with, the organisation that provided you with the data. You are not permitted to copy, sub-license, distribute or sell any of this data to third parties in any form.



Scale at A3	1:1000
Print Date	01-May-2026
Map Tile	W20
Revision	
Status	PROPOSED



THE THREE RIVERS DISTRICT COUNCIL (ON-STREET PARKING PLACES, LOADING PLACES AND WAITING, LOADING AND STOPPING RESTRICTIONS)

© Crown copyright and database rights 2025 OS AC0000849984.  
 You are permitted to use this data solely to enable you to respond to, or interact with, the organisation that provided you with the data. You are not permitted to copy, sub-license, distribute or sell any of this data to third parties in any form.



Scale at A3	1:1000
Print Date	01-May-2026
Map Tile	Y52
Revision	
Status	PROPOSED



Z49

Warren Dell

WATFORD RURAL FOOTPATH 006

Play Area

FULFORD GROVE

WATFORD RURAL FOOTPATH 027

HAYLING ROAD

No Stopping  
Mon-Fri 8.00am-5.00pm

No Stopping  
Mon-Fri 8.00am-5.00pm

No Stopping  
Mon-Fri 8.00am-5.00pm

Colnbrook School

Y50

A550

107 105 101 99  
103 97 95  
2 to 4  
HARROGATE ROAD  
TREVOSE WAY  
20 10 12 2 4  
24 14 16 6 8

HARROGATE ROAD

BUXTON PATH

SWANSTON PATH

SWANSTON PATH

GOSFORTH LANE

GOSFORTH LANE

No Stopping  
Mon-Fri 8.00am-5.00pm

Warren Dell Primary School

No Stopping  
Mon-Fri 8.00am-5.00pm

Z51

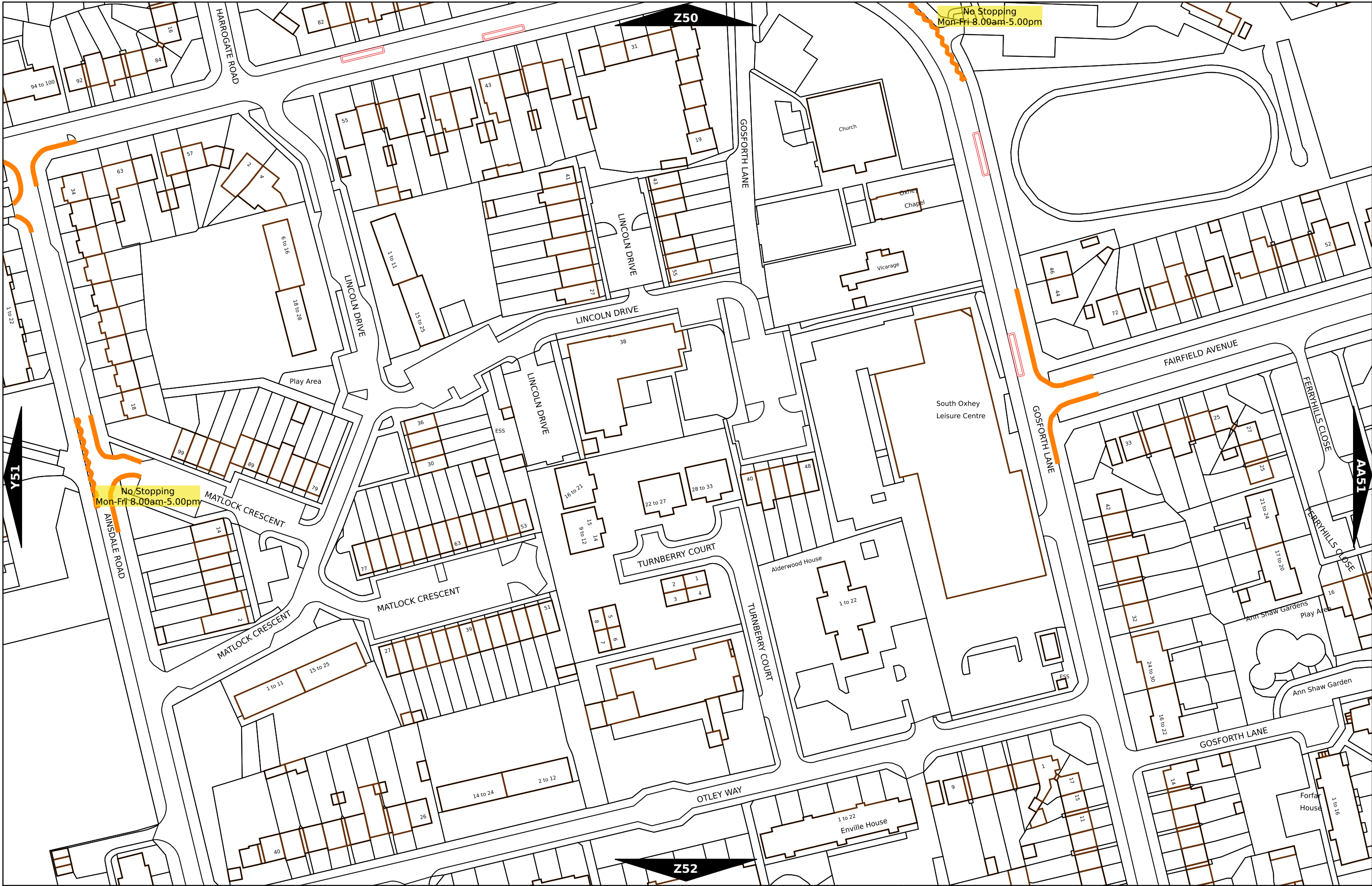


THE THREE RIVERS DISTRICT COUNCIL (ON-STREET PARKING PLACES, LOADING PLACES AND WAITING, LOADING AND STOPPING RESTRICTIONS)

© Crown copyright and database rights 2025 OS  
AC000849984.  
You are permitted to use this data solely to enable you to respond to, or interact with, the organisation that provided you with the data. You are not permitted to copy, sub-license, distribute or sell any of this data to third parties in any form.



Scale at A3	1:1000
Print Date	01-May-2026
Map Tile	Z50
Revision	
Status	PROPOSED

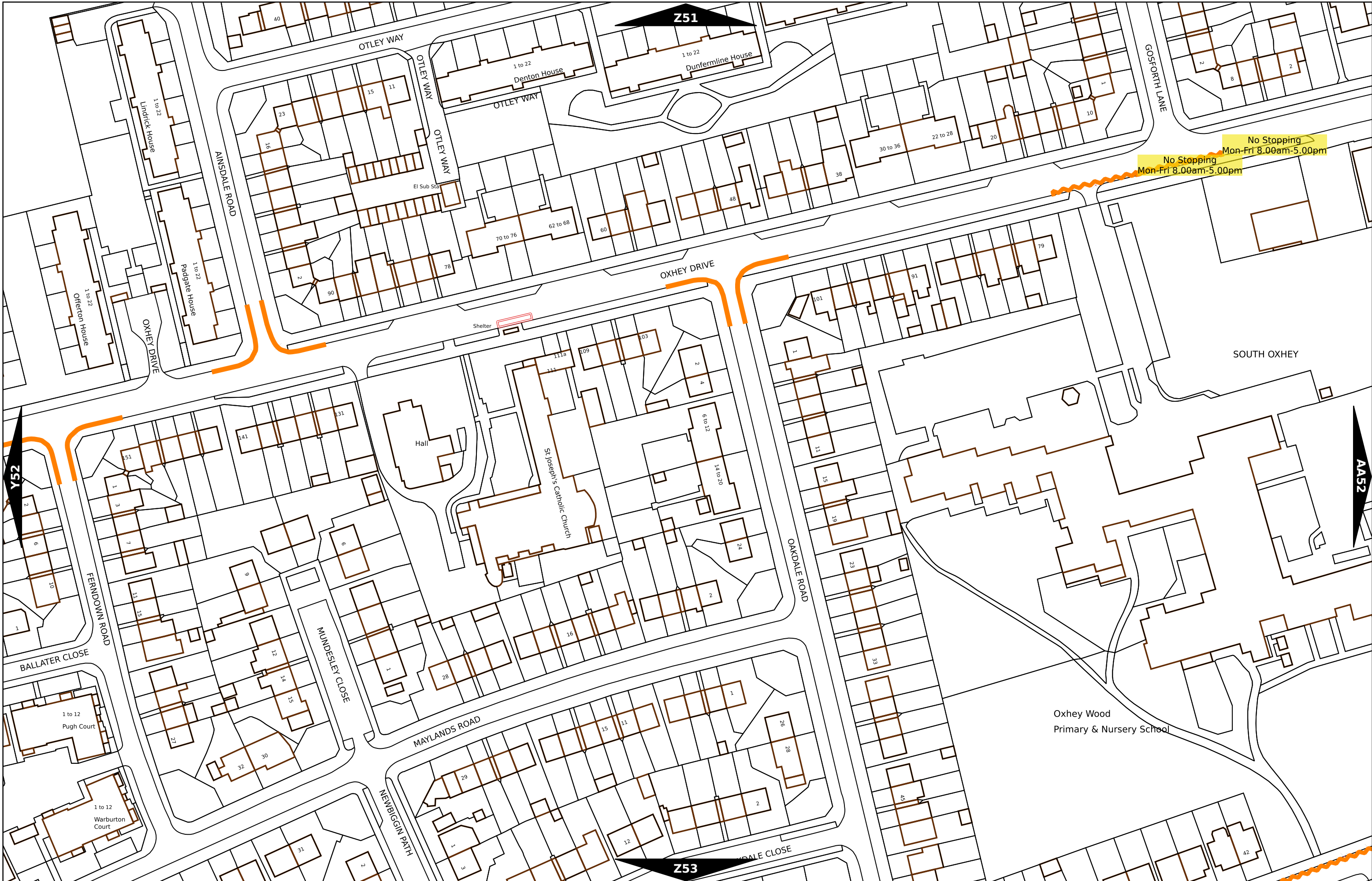


THE THREE RIVERS DISTRICT COUNCIL (ON-STREET PARKING PLACES, LOADING PLACES AND WAITING, LOADING AND STOPPING RESTRICTIONS)

© Crown copyright and database rights 2025 OS AC000849984.  
 You are permitted to use this data solely to enable you to respond to, or interact with, the organisation that provided you with the data. You are not permitted to copy, sub-license, distribute or sell any of this data to third parties in any form.




Scale at A3	1:1000
Print Date	01-May-2026
Map Tile	Z51
Revision	
Status	PROPOSED



THE THREE RIVERS DISTRICT COUNCIL (ON-STREET PARKING PLACES, LOADING PLACES AND WAITING, LOADING AND STOPPING RESTRICTIONS)

© Crown copyright and database rights 2025 OS  
AC000849984.  
You are permitted to use this data solely to enable you to respond to, or interact with, the organisation that provided you with the data. You are not permitted to copy, sub-license, distribute or sell any of this data to third parties in any form.



Scale at A3	1:1000
Print Date	01-May-2026
Map Tile	Z52
Revision	
Status	PROPOSED



THE THREE RIVERS DISTRICT COUNCIL (ON-STREET PARKING PLACES, LOADING PLACES AND WAITING, LOADING AND STOPPING RESTRICTIONS)

© Crown copyright and database rights 2025 OS  
AC0000849984.  
You are permitted to use this data solely to enable you to respond to, or interact with, the organisation that provided you with the data. You are not permitted to copy, sub-license, distribute or sell any of this data to third parties in any form.



Scale at A3	1:1000
Print Date	01-May-2026
Map Tile	Z53
Revision	
Status	PROPOSED